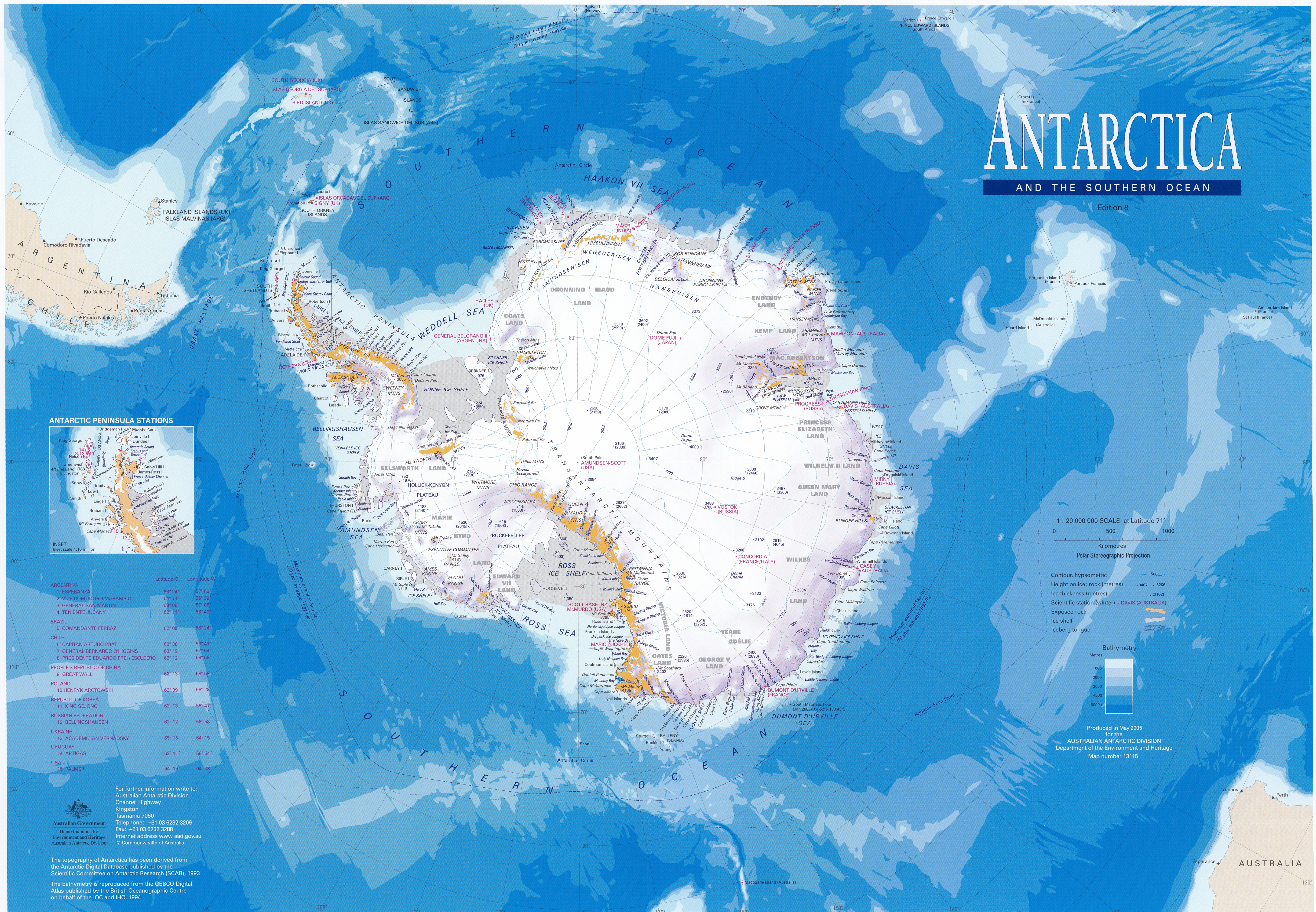


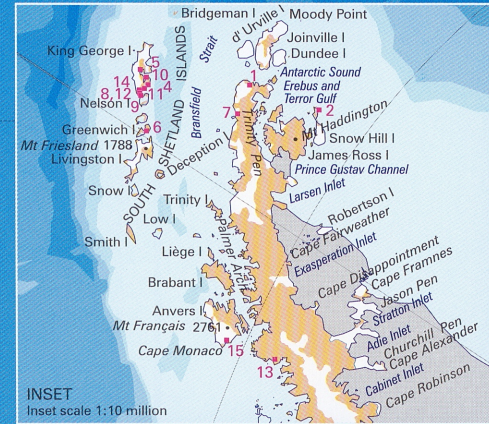
# ANTARCTICA

AND THE SOUTHERN OCEAN

Edition 8



### ANTARCTIC PENINSULA STATIONS



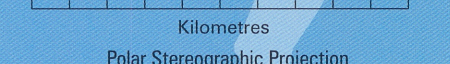
	Latitude-S	Longitude-W
ARGENTINA		
1 ESPERANZA	63° 24'	57° 00'
2 VICE COMODORO MARAMBIO	64° 14'	56° 35'
3 GENERAL SAN MARTIN	68° 06'	67° 06'
4 TENIENTE JUBANY	62° 14'	58° 40'
BRAZIL		
5 COMANDANTE FERRAZ	62° 05'	58° 24'
CHILE		
6 CAPITAN ARTURO PRAT	62° 30'	59° 41'
7 GENERAL BERNARDO O'HIGGINS	63° 19'	57° 54'
8 PRESIDENTE EDUARDO FREI / ESCUDERO	62° 12'	58° 58'
PEOPLE'S REPUBLIC OF CHINA		
9 GREAT WALL	62° 13'	58° 58'
POLAND		
10 HENRYK ARCTOWSKI	62° 09'	58° 28'
REPUBLIC OF KOREA		
11 KING SEJONG	62° 13'	58° 47'
RUSSIAN FEDERATION		
12 BELLINGSHAUSEN	62° 12'	58° 58'
UKRAINE		
13 ACADEMICIAN VERNADSKY	65° 15'	64° 15'
URUGUAY		
14 ARTIGAS	62° 11'	58° 54'
USA		
15 PALMER	64° 18'	64° 03'

For further information write to:  
 Australian Antarctic Division  
 Channel Highway  
 Kingston  
 Tasmania 7050  
 Telephone: +61 03 6232 3209  
 Fax: +61 03 6232 3288  
 Internet address [www.aad.gov.au](http://www.aad.gov.au)  
 © Commonwealth of Australia




The topography of Antarctica has been derived from the Antarctic Digital Database published by the Scientific Committee on Antarctic Research (SCAR), 1993  
 The bathymetry is reproduced from the GEBCO Digital Atlas published by the British Oceanographic Centre on behalf of the IOC and IHO, 1994

1 : 20 000 000 SCALE at Latitude 71°



Polar Stereographic Projection

- Contour, hypsometric
- Height on ice; rock (metres)
- Ice thickness (metres)
- Scientific station (winter)
- Exposed rock
- Ice shelf
- Iceberg tongue



Produced in May 2005  
 for the  
 AUSTRALIAN ANTARCTIC DIVISION  
 Department of the Environment and Heritage  
 Map number 13115

AUSTRALIA

mapcat 13115