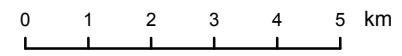


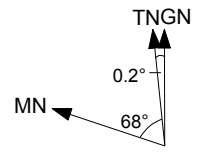


Australian Government
 Department of Sustainability, Environment,
 Water, Population and Communities
 Australian Antarctic Division

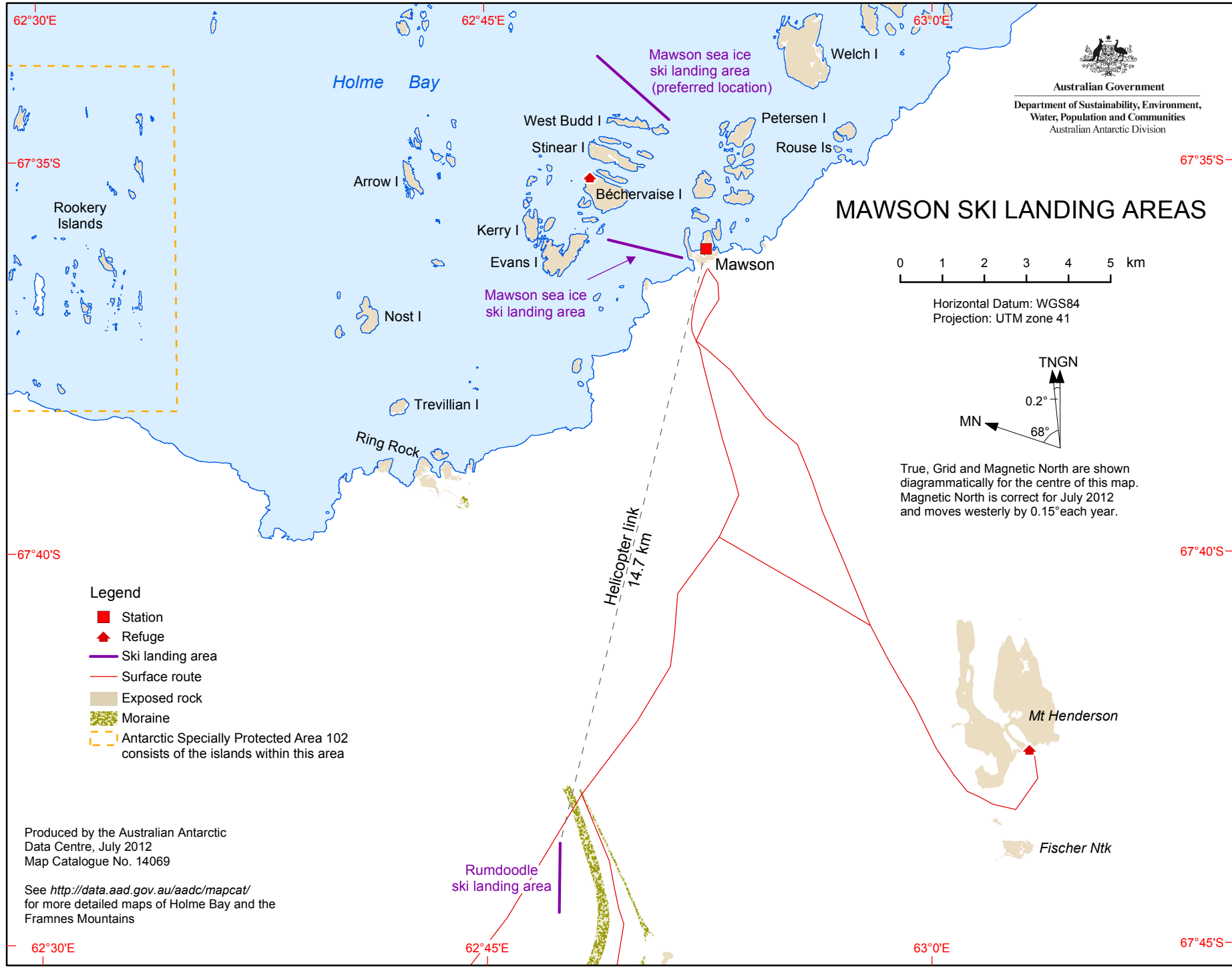
MAWSON SKI LANDING AREAS



Horizontal Datum: WGS84
 Projection: UTM zone 41



True, Grid and Magnetic North are shown diagrammatically for the centre of this map. Magnetic North is correct for July 2012 and moves westerly by 0.15° each year.



Legend

- Station
- ▲ Refuge
- Ski landing area
- Surface route
- Exposed rock
- Moraine
- Antarctic Specially Protected Area 102 consists of the islands within this area

Produced by the Australian Antarctic Data Centre, July 2012
 Map Catalogue No. 14069

See <http://data.aad.gov.au/aadc/mapcat/> for more detailed maps of Holme Bay and the Framnes Mountains