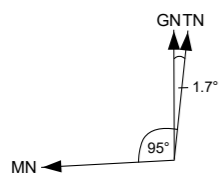
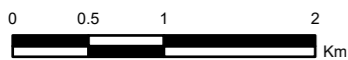


# Bunger Hills Satellite Image Map

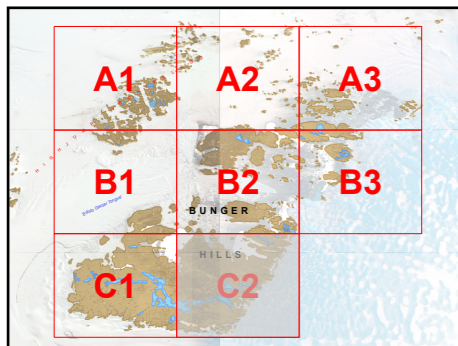
## Map Series

Map Sheet: C2

Horizontal Datum: WGS84  
Projection: UTM 47S  
Scale: 1:50,000 (Printed on A3)



True, Grid and Magnetic North are shown diagrammatically above for the centre of map sheet B2. Magnetic North is correct for December 2023 and moves westerly by about 0.22° each year.



### DATA SOURCES


**Main Map**  
Multispectral Space Imagery Spot 1 acquired 25 February 1990  
© CNES - 1988 SPOT R  
Processed by the Australian Centre for Remote Sensing (ACRES)

Maxar products QuickBird (QB) and WorldView (WV) © 2006(QB), 2011(QB), 2018(WV), 2019(WV), 2023(WV)  
Maxar Technologies

Approved place names are from the Australian Antarctic Gazetteer <http://data.aad.gov.au/aadc/gaz/>  
'Apostrophes' indicate informal names

**Location Map**  
Coastline, landform and inland water data sourced from the Australian Antarctic Division 1:1 Million Map Series (2023), [https://data.aad.gov.au/metadata/1million\\_map\\_topo\\_series\\_2023](https://data.aad.gov.au/metadata/1million_map_topo_series_2023)

Produced by the Australian Antarctic Data Centre, Australian Antarctic Division  
Map available at <https://data.aad.gov.au/aadc/mapcat>  
Map Catalogue No. 16045  
email: [mapping@antarctica.gov.au](mailto:mapping@antarctica.gov.au)  
Published November 2023  
© Commonwealth of Australia 2023



Caution: Absence of the depiction of hazards, including crevasses, does not necessarily indicate a hazard free area.