






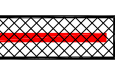
















# ANNEX B: Spill risk assessment map

## Casey Station Land-based Spills



### LEGEND

-  Helipad
-  Drum Farm
-  Oil Flow Directions
-  Hose Reel
-  Temporary Layflat Hose
-  Fixed Fuel Pipeline
-  Fixed Fuel Line - in Culvert
-  Fixed Fuel Line - Under Ice
-  Valve Drain Location - on Fixed Fuel Line
-  Mini Oil Spill Kit
-  Pump
-  Land-Based Oil Spill Equipment Container
-  Marine-Based Oil Spill Equipment Container
-  Melt Lake
-  *Bryophytes*
-  *Buellia frigida*
-  *Umbilicaria decussata*
-  Snow Petrel Nesting Sites
-  SSSI Site of Special Scientific Interest
-  SMQ Sleeping & Medical Quarters
-  MPH Main Power House

