

AUSTRALIAN ANTARCTIC TERRITORY



Department of the Environment and Heritage  
Antarctic Division

# FRAMNES MOUNTAINS

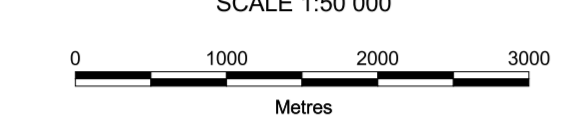
MAC ROBERTSON LAND

ANTARCTICA

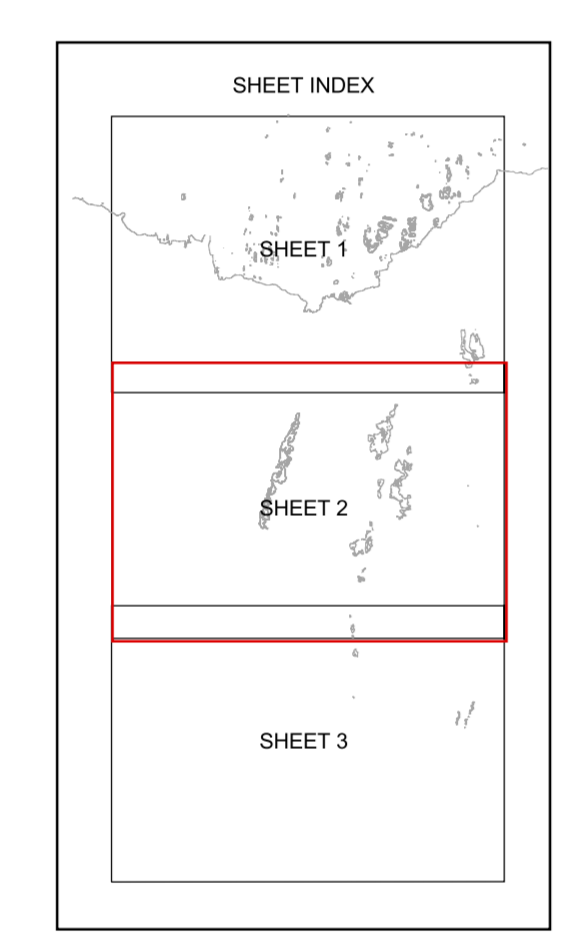
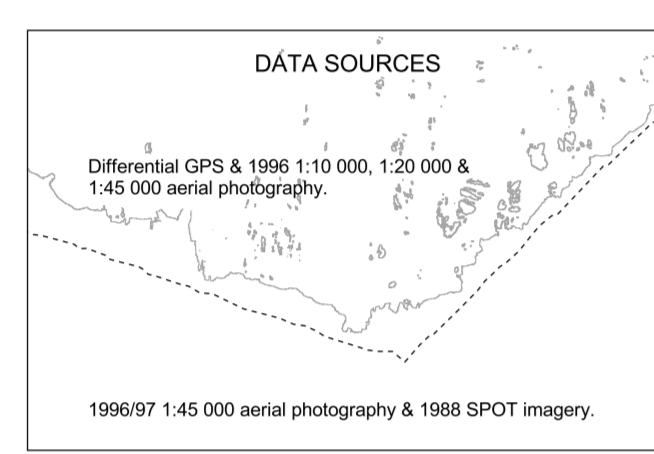
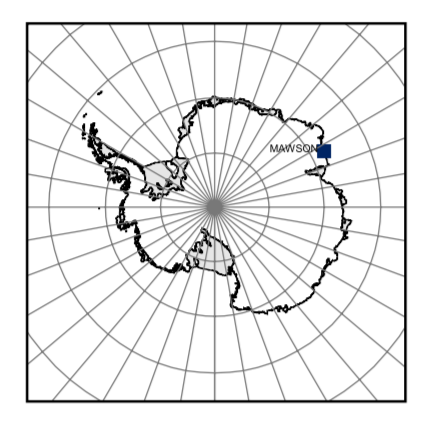
SHEET 2

EDITION 3

SCALE 1:50 000

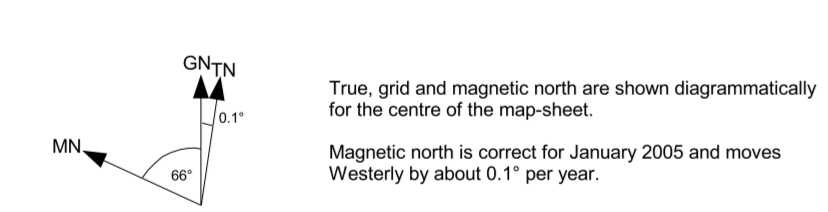


PROJECTION: Transverse Mercator  
GRID: Universal Transverse Mercator, Grid Zone 41  
HORIZONTAL DATUM: World Geodetic System 1984  
VERTICAL DATUM: Mean Sea Level



## LEGEND

- Refuge
- Spot height
- Waypoint
- Mast
- Aircraft wreck
- Mission Station
- Contour (20m interval)
- Cliff
- Ice cliff
- Flow line
- Stream
- Route
- Dataset boundary
- Boundary of blue ice area
- Blue ice
- Lake
- Rock
- Slope
- Moraine
- Ice hillock
- Adelie penguin colonies



### HOW TO QUOTE A GRID REFERENCE FOR A PARTICULAR POINT

- Quote the Map
- Locate the first vertical line to the left of the point and read the large figures in green
- Estimate the tenths from the grid line to the point
- Locate the first horizontal line below the point and read the large figures in green
- Estimate the tenths from the grid line to the point

SAMPLE POINT: Mt Lawrence 791730

LOCATIONS OF THE REFUGES

REFUGE	GRID REF	GEOGRAPHIC REF
MT RENDERSON HUT	41 024056	67°42.5' S 62°33.3' E
RUMDODDLE HUT	41 023826	67°46.1' S 62°48.9' E
FANG PEAK HUT	41 819708	67°47.3' S 62°34.4' E
BÉCHERVAISE ISLAND REFUGES	41 915033	67°35.2' S 62°48.6' E

Published in October 2005 by the Australian Antarctic Data Centre. Map Catalogue No: 13192

