

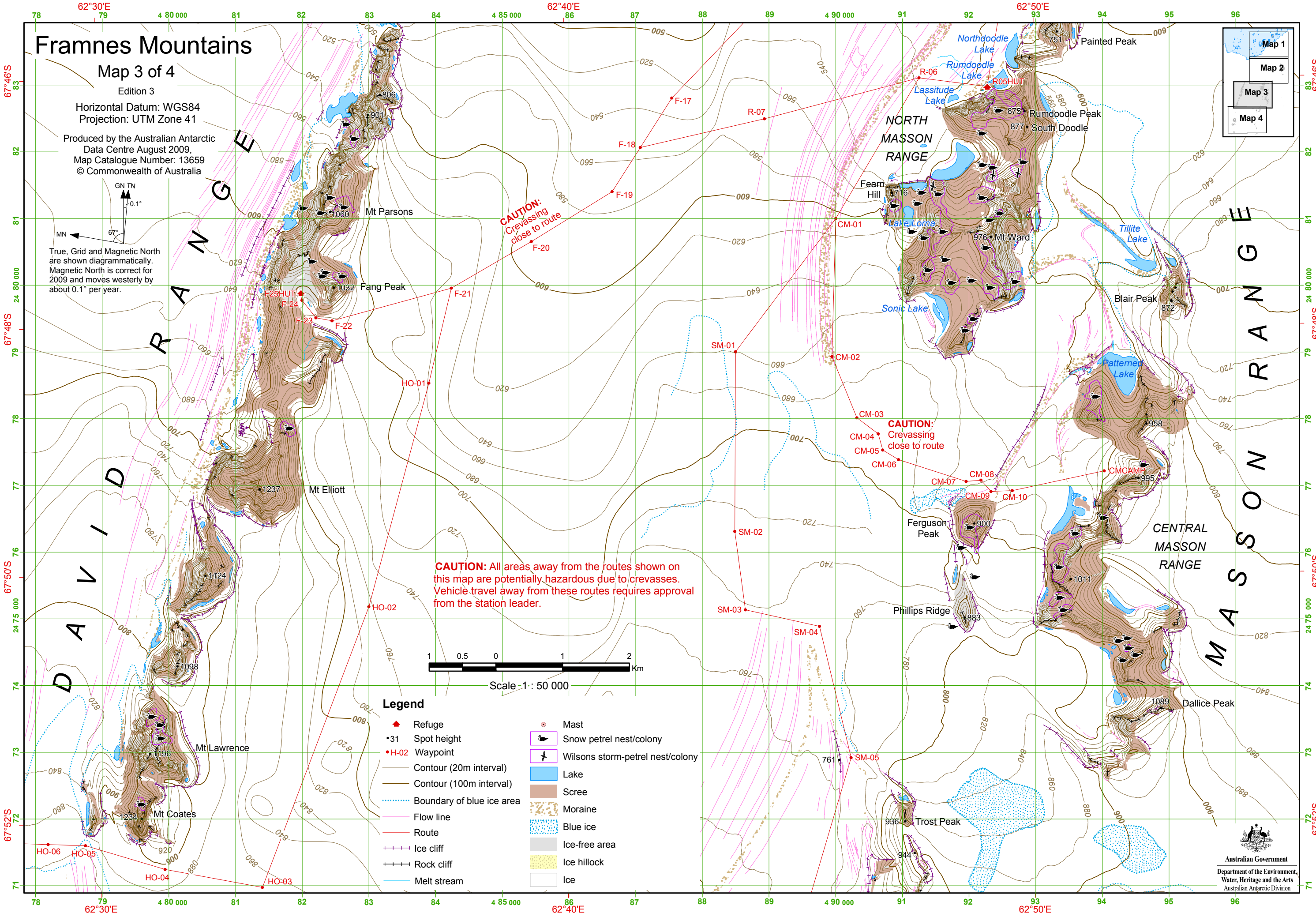
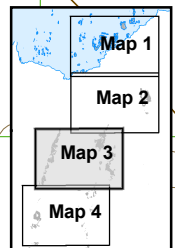
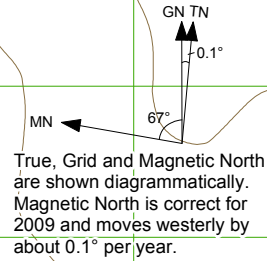
Framnes Mountains

Map 3 of 4

Edition 3

Horizontal Datum: WGS84
Projection: UTM Zone 41

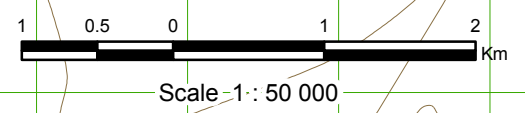
Produced by the Australian Antarctic
Data Centre August 2009,
Map Catalogue Number: 13659
© Commonwealth of Australia



CAUTION:
Crevassing
close to route

CAUTION:
Crevassing
close to route

CAUTION: All areas away from the routes shown on this map are potentially hazardous due to crevasses. Vehicle travel away from these routes requires approval from the station leader.



Legend

- ◆ Refuge
- 31 Spot height
- H-02 Waypoint
- Contour (20m interval)
- Contour (100m interval)
- ⋯ Boundary of blue ice area
- Flow line
- Route
- Ice cliff
- Rock cliff
- Melt stream
- Mast
- Snow petrel nest/colony
- Wilsons storm-petrel nest/colony
- Lake
- Scree
- Moraine
- Blue ice
- Ice-free area
- Ice hillock
- Ice