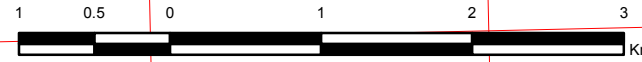
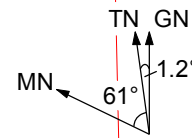


Heard Island
GeoEye-1 satellite imagery - 2 February 2012
Map 1 of 5

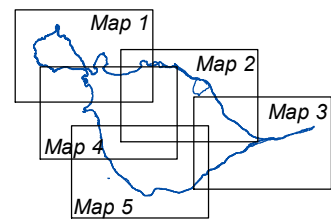
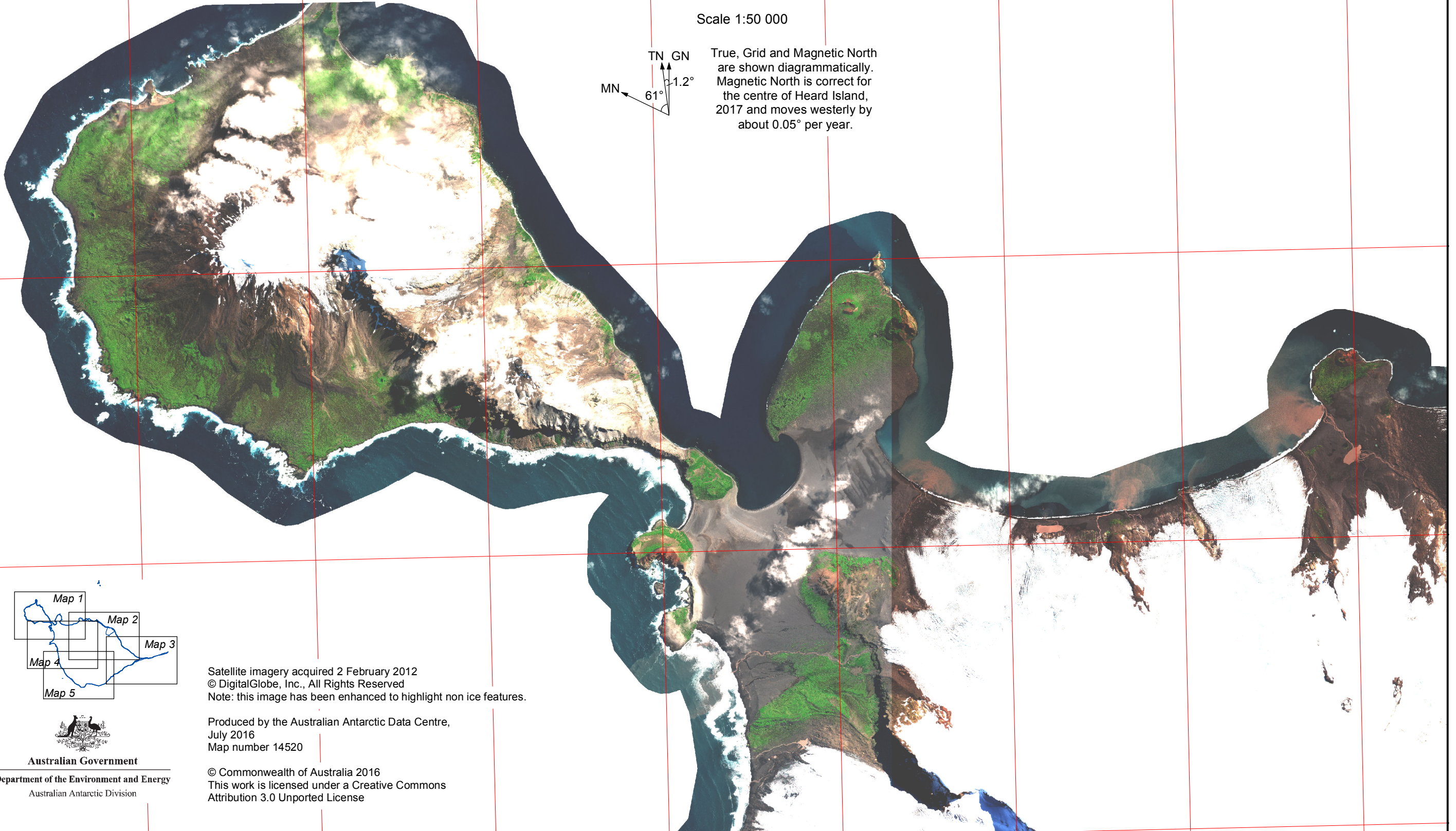
Horizontal Datum: WGS84
Projection: UTM Zone 43



Scale 1:50 000



True, Grid and Magnetic North are shown diagrammatically. Magnetic North is correct for the centre of Heard Island, 2017 and moves westerly by about 0.05° per year.



Satellite imagery acquired 2 February 2012
© DigitalGlobe, Inc., All Rights Reserved
Note: this image has been enhanced to highlight non ice features.

Produced by the Australian Antarctic Data Centre,
July 2016
Map number 14520

© Commonwealth of Australia 2016
This work is licensed under a Creative Commons
Attribution 3.0 Unported License


Australian Government
Department of the Environment and Energy
Australian Antarctic Division

52°58'S

53°0'S

53°2'S

52°58'S

53°0'S

53°2'S

53°4'S

73°16'E

73°18'E

73°20'E

73°22'E

73°24'E

73°26'E

73°28'E

73°30'E

73°14'E

73°16'E

73°18'E

73°20'E

73°22'E

73°24'E

73°26'E

73°28'E

73°30'E