

72°E

76°E

Heard Island and McDonald Islands Marine Reserve

Map produced by the Australian Antarctic Data Centre,
March 2015. Map Catalogue No: 14357
Note: Names in inverted commas are unofficial.

0 20 40 60 80
Kilometres

Projection: Gnomonic
Centred on 74°51'E, 51°40'S
Horizontal Datum: WGS84

'North-east
Plateau'

Pike
Bank

Discovery
Bank

Shell
Bank

Coral
Bank

'Western
Plateau'

Aurora
Bank





Gunnari
Ridge

Heard
Island

McDonald
Islands

'Southern
Slope'

Legend

-  Marine Reserve
-  Territorial Sea outer limit
-  Exclusive Economic Zone outer limit
-  Bathymetric contour (200 m interval)

72°E

76°E

50°S

50°S

52°S

52°S