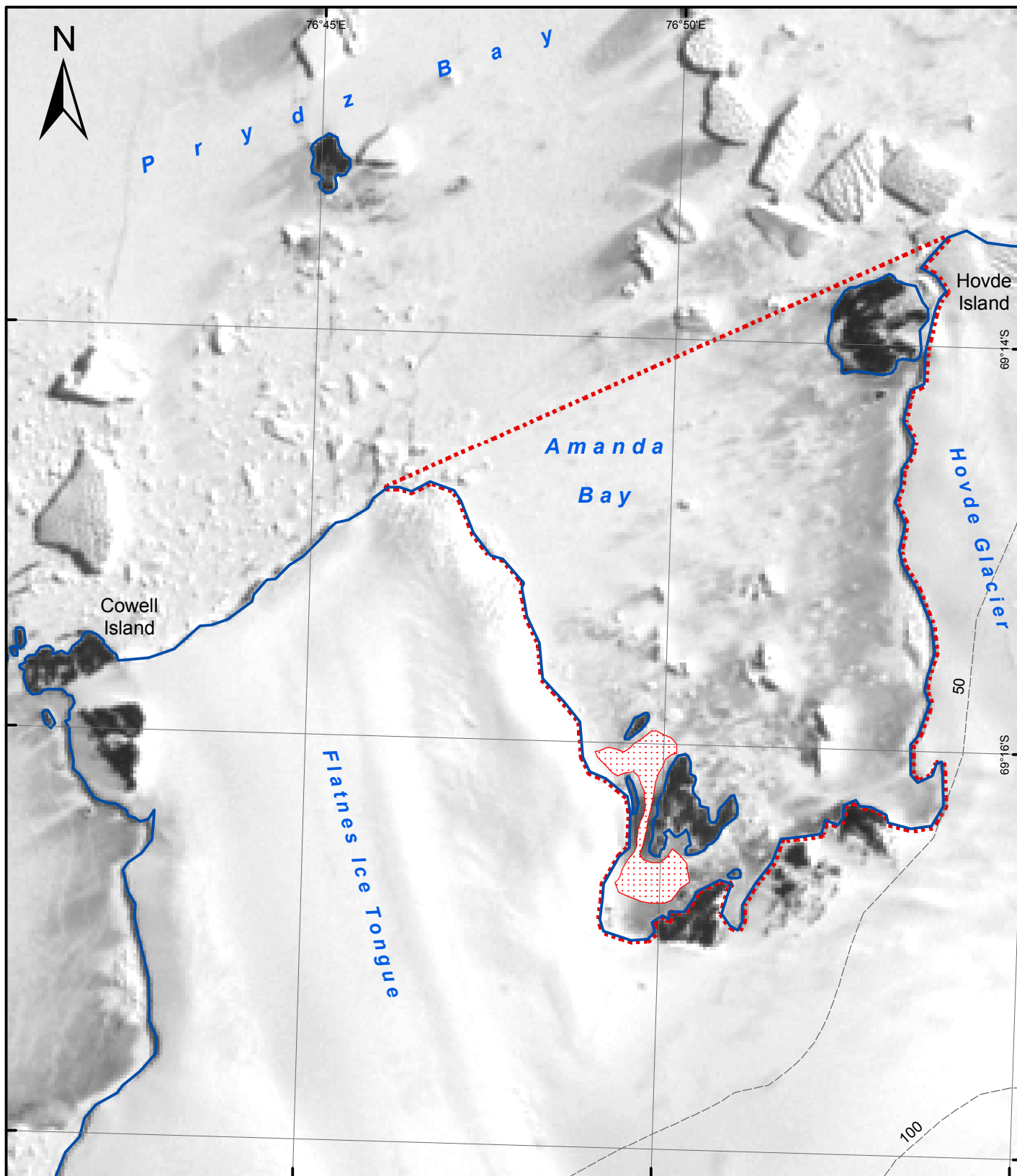




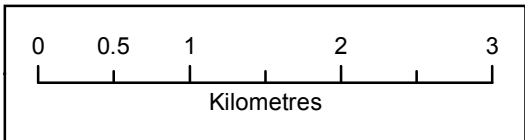


**Map B: Amanda Bay, Antarctic Specially Protected Area No 169,
Ingrid Christensen Coast, Princess Elizabeth Land, East Antarctica.
Location of Emperor Penguin Colony and Physical Features.**



Legend

-  Emperor penguin colony
-  ASPA Boundary
-  Contour (50 m interval)
-  Coastline



Produced by the Antarctic Territories, Environment & Policy Section and the Antarctic Data Centre, Australian Antarctic Division, Department of the Environment & Water Resources. March 2008. Map Catalogue No: 13517

Some or all of the data used within this map was obtained from the Australian Antarctic Data Centre (IDN Node AMD/AU), a part of the Australian Antarctic Division (Commonwealth of Australia). Vector data extracted from the Antarctic Digital Database version 4. Landsat 7 satellite image captured 30 January 2000. © Landsat