

158°45' E 158°50' E 158°55' E
 83 84 485000 E 86 87 88 89 490000 E 91 92 93 94 495000 E 96

MACQUARIE ISLAND

TASMANIA
 Southern Sheet
 Edition 5

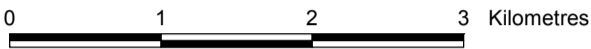


Australian Government

Department of Sustainability, Environment, Water, Population and Communities
 Australian Antarctic Division

Produced by the Australian Antarctic Data Centre, September 2012
 Map Catalogue no: 13540 © Commonwealth of Australia

SCALE 1:50 000



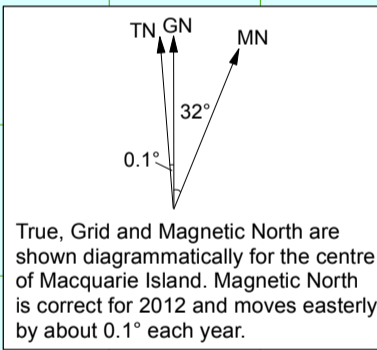
Projection: Universal Transverse Mercator, Zone 57
 Horizontal Datum: World Geodetic System 1984
 Vertical Datum: Mean Sea Level

LEGEND

- Dam
 - 340 Spot elevation
 - Mast
 - Digestor(s)
 - Trypot(s)
 - Grave(s)
 - Station
 - Walking track
 - Stream
 - Contour (100 m interval)
 - Contour (20 m interval)
 - Dangerous coastline. Must be avoided.
 - Difficult coastline to access. Should be avoided.
 - 203 Lake (and elevation)
- Elevations are in metres above mean sea level

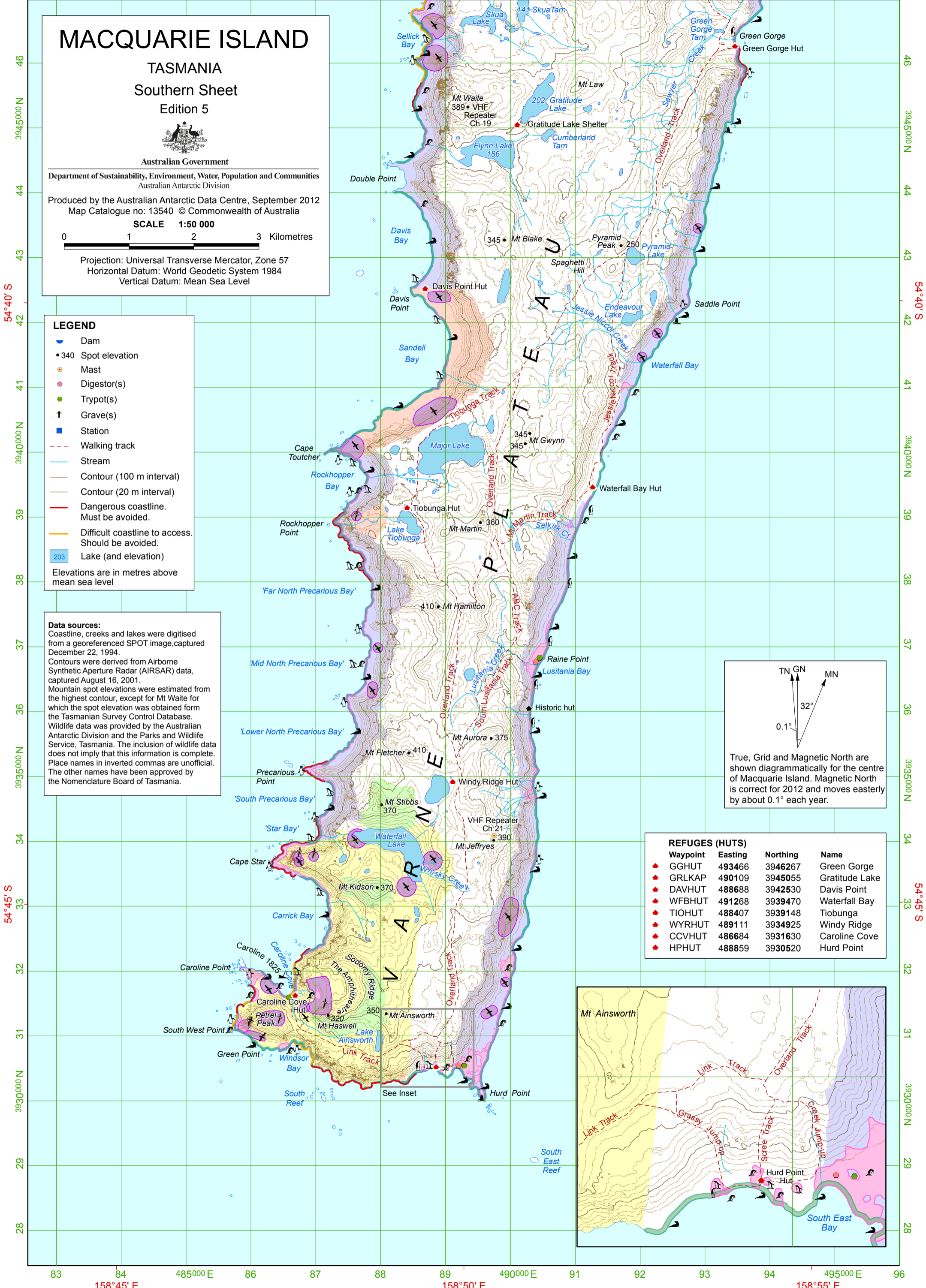
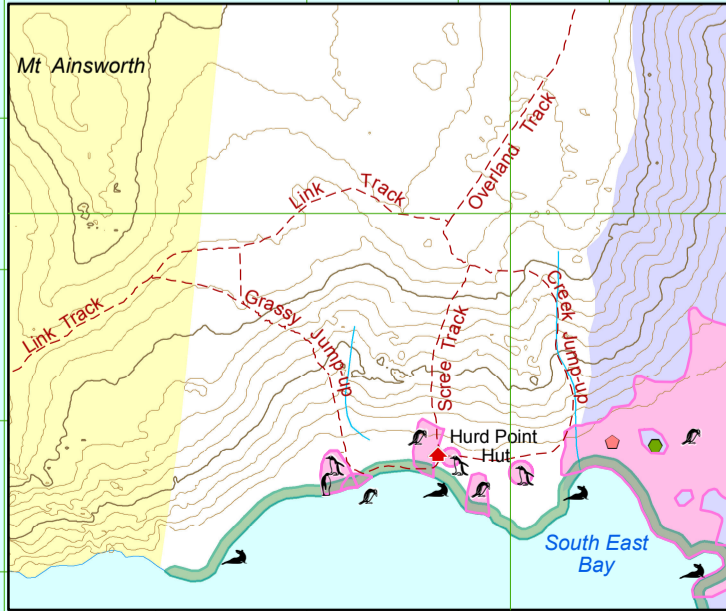
Data sources:

Coastline, creeks and lakes were digitised from a georeferenced SPOT image, captured December 22, 1994.
 Contours were derived from Airborne Synthetic Aperture Radar (AIRSAR) data, captured August 16, 2001.
 Mountain spot elevations were estimated from the highest contour, except for Mt Waite for which the spot elevation was obtained from the Tasmanian Survey Control Database.
 Wildlife data was provided by the Australian Antarctic Division and the Parks and Wildlife Service, Tasmania. The inclusion of wildlife data does not imply that this information is complete.
 Place names in inverted commas are unofficial. The other names have been approved by the Nomenclature Board of Tasmania.



REFUGES (HUTS)

Waypoint	Easting	Northing	Name
GGHUT	493466	3946267	Green Gorge
GRLKAP	490109	3945055	Gratitude Lake
DAVHUT	488688	3942530	Davis Point
WFBHUT	491268	3939470	Waterfall Bay
TIOHUT	488407	3939148	Tiobunga
WYRHUT	489111	3934925	Windy Ridge
CCVHUT	486684	3931630	Caroline Cove
HPHUT	488859	3930520	Hurd Point



3945000 N
 44
 43
 3940000 N
 39
 38
 37
 36
 3935000 N
 34
 33
 3930000 N
 29
 28

46
 3945000 N
 44
 43
 3940000 N
 39
 38
 37
 36
 3935000 N
 34
 33
 3930000 N
 29
 28

158°45' E 158°50' E 158°55' E