

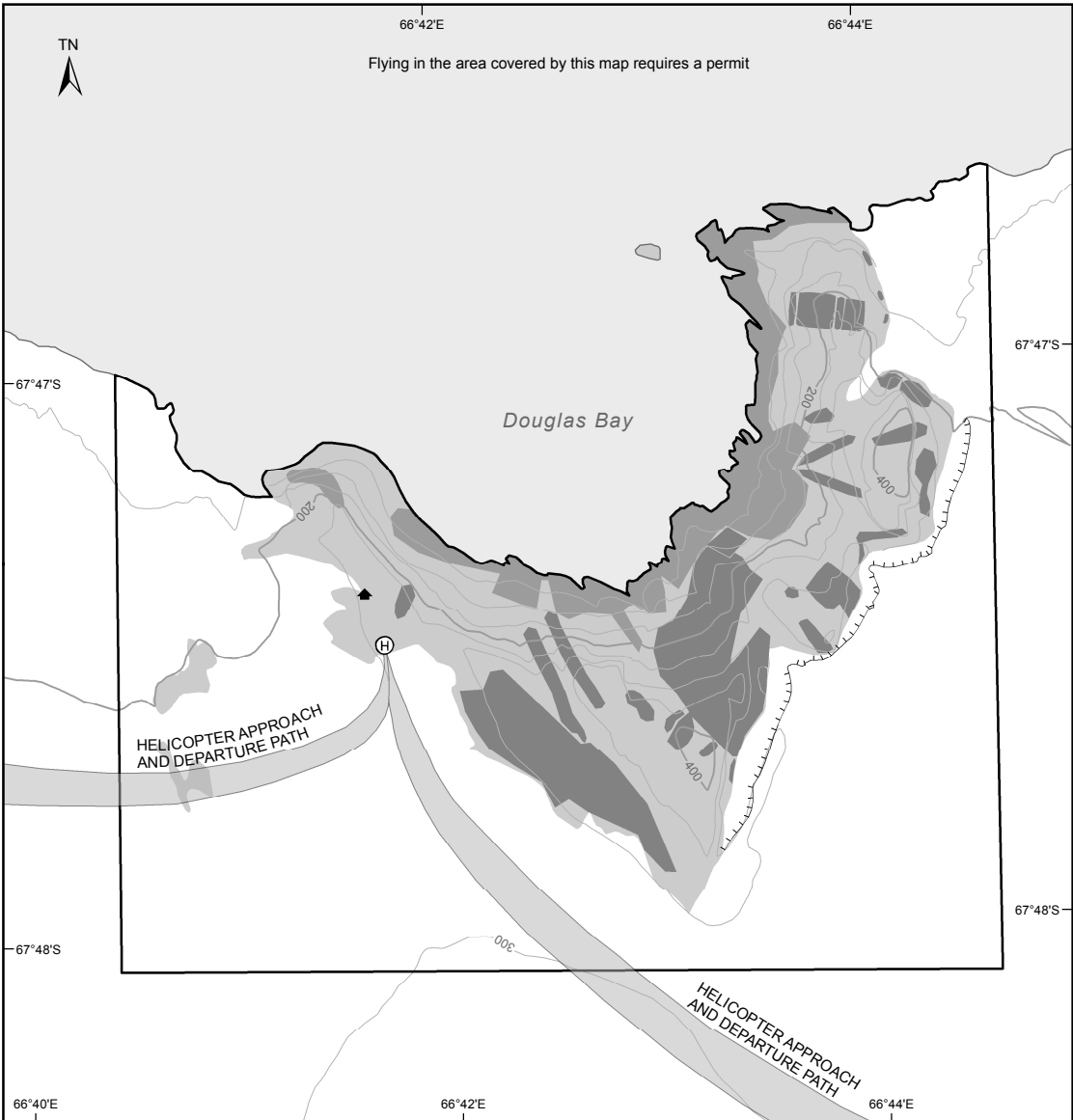








Map D: Antarctic Specially Protected Area No. 164 Scullin Monolith


Helicopter approach and landing site






Flying in the area covered by this map requires a permit



-  Helicopter landing area
-  Refuge
-  Cliff
-  Flying bird colony
-  Adélie penguin colony
-  Ice-free area



Horizontal Datum: WGS84
 Projection: UTM Zone 42

-  Antarctic Specially Protected Area
-  Contour (50m interval on rock)
-  Index contour (200m interval)

Map Available at: <http://data.aad.gov.au/aadc/mapcat/>
 Map Catalogue No. 14345
 Produced by the Australian Antarctic Data Centre,
 Australian Antarctic Division, January 2015.
 © Commonwealth of Australia 2015