

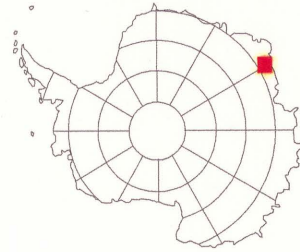
AUSTRALIAN ANTARCTIC TERRITORY



Taylor Rookery - Specially Protected Area Number 1

KEMP LAND ANTARCTICA

ORTHOPHOTO MAP
SCALE 1:5000
EDITION 1



SCALE 1:5000
1 cm to 50 metres



PROJECTION : Transverse Mercator
GRID : Universal Transverse Mercator, Grid Zone 41
HORIZONTAL DATUM : WGS84
VERTICAL DATUM : Mean Sea Level
CONTOUR INTERVAL : 10 Metres

Note : To convert heights obtained from GPS observations (ie heights above the WGS 84 spheroid) to heights above sea level, subtract 18 metres.
IMAGE : Colour aerial photography (format 160mm x 120mm)
January 1997

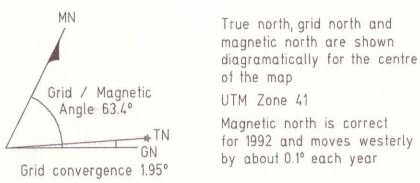
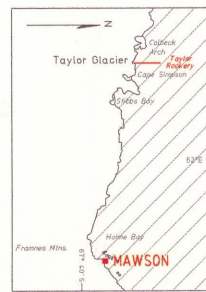
Camera Zeiss UMK 1318

NOMENCLATURE : Names have been approved by the Antarctic Names and Medal Committee of Australia
Published in September 1998 for the Department of the Environment
AUSTRALIAN ANTARCTIC DIVISION
by BHP ENGINEERING

LEGEND

- Depression contour _____
- Contour _____
- Spot Height elevation _____ 86.8
- Restricted Area Boundary - Specially Protected Area No.1 _____

LOCALITY MAP



NOTE :

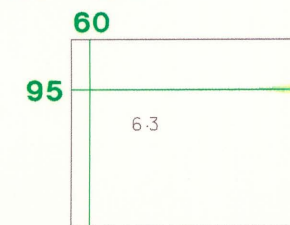
- a) North is to the right of the map NOT up the page.
- b) Grid reference should be calculated facing north.

HOW TO QUOTE A GRID REFERENCE FOR A PARTICULAR POINT

Grid lines are at 500 metre intervals
Eg. Spot height 6.3

1. Quote this map _____ SPA 1
2. Locate the EASTING grid line to the left of the point _____ 95
3. Estimate tenths from grid line to point _____ 3
4. Locate the NORTHING grid line below the point _____ 60
5. Estimate tenths from grid line to point _____ 2

Thus the reference for spot height 6.3 is _____ SPA 1953602



For further information write to :
Australian Antarctic Division
Department of the Environment
Channel Highway Kingston
Tasmania 7050 or
Telephone : (03) 6232 3209
Fax : (03) 6232 3288
Internet address <http://www.antdiv.gov.au>
Email : mapping@antdiv.gov.au
© Commonwealth of Australia

