






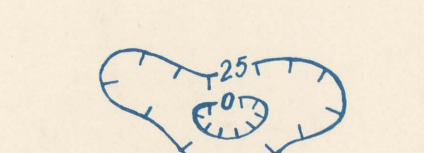






VESTFOLD HILLS ANTARCTICA

1:20 000

Compiled by Division of National Mapping
 June 1958 from air photographs flown
 Jan. 1957 and Feb. 1958 using slotted templates,
 controlled by astronomical fixations at
 Davis and Barrier I. Contours obtained
 from barometer heights and parallax measurements
 Contour interval 25 metres
 Projection - Universal Transverse Mercator - Zone 44
 Revised to March 1959

LEGEND

- Ice free coast* 
- Indefinite coast* 
- Limit of ice free land* 
- Glacier and glacier tongue* 
- Cliffs and ice cliffs* 
- Land contour lines* 
- Ice contour lines* 
- Depression contour* 
- Astronomical station* 
- Spot height*  obtained by
parallax measurements
- Barometer height*  23
- Building* 
- Edge continental ice* 