


Australian Government  
 Department of Sustainability, Environment,  
 Water, Population and Communities  
 Australian Antarctic Division

# Vestfold Hills

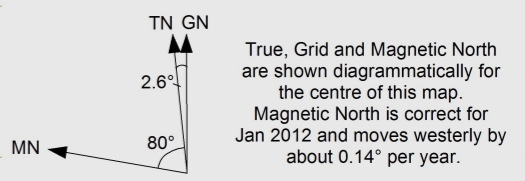
## Map 3 of 5

Edition 6  
 Horizontal Datum: WGS84  
 Projection: UTM Zone 44



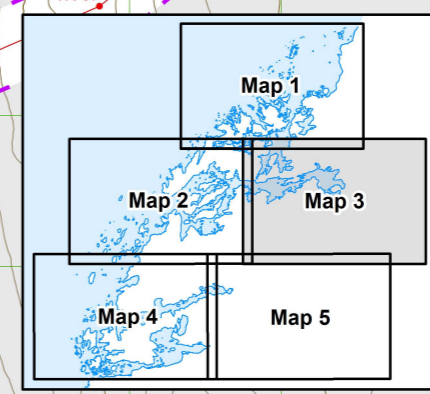
Scale 1 : 50 000

Produced by the Australian Antarctic Data Centre  
 January 2012, Map Catalogue Number: 13981



### Legend

- 79 Spot elevation
- 23 Sounding
- Mast
- ◆ Refuge
- ⊕ Helicopter landing area without facilities
- TR-04 Route - fixed, Waypoint
- - - PL-06 Route - approximate, Waypoint Use caution
- Stream
- Ice cliff
- Rock cliff
- Contour (20m interval)
- Contour (100m interval)
- Depression contour
- Lake (Elevation above or below sea level)
- Saline lake (>3 grams/litre salt)
- Moraine
- Ice-free area
- ✕ Snow petrel colony
- Most common Weddell seal pupping area (Sep - Nov)
- Weddell seal pupping area (Sep - Nov)
- Text: Weddell seals may be found on sea ice between the Sørsdal Glacier and Wyatt Earp Is, especially during the moult period (Dec - Mar)
- Lichen
- Limit of Station Operational Area
- Text: The Station Leader may grant permission for travel within this boundary. Operations outside this boundary require Head Office approval.
- Sensitive Area
- Text: No camping at Lichen Lake.
- Hazardous area due to steepness or crevasses
- Area where land crossing with vehicles is acceptable



Topographic data mapped from aerial photography  
 November 1994, April 1996 and February 1997.