


77°45'0"E 77°46'0"E 77°47'0"E 77°48'0"E 77°49'0"E 77°50'0"E 77°51'0"E 77°52'0"E 77°53'0"E 77°54'0"E 77°55'0"E 77°56'0"E

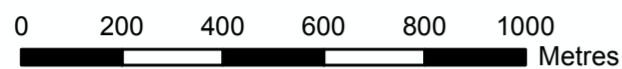


VESTFOLD HILLS BATHYMETRY

MAP 2

EDITION 1

Scale 1 : 15 000



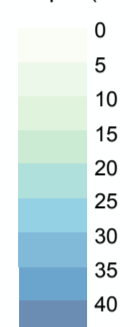
PROJECTION: Universal Transverse Mercator Zone 43
HORIZONTAL DATUM: WGS84
VERTICAL DATUM: Mean Sea Level

LEGEND

- Bathymetric contour (5 metre interval)
- Bathymetric contour (20 metre interval)
- Terrestrial contour (5 metre interval)
- Lake
- Ice-free area

Bathymetric tints

Depth (metres)



S.0.03.89

S.0.03.89

S.0.03.89

S.0.03.89

S.0.03.89

S.0.03.89

S.0.03.89

S.0.03.89

S.0.03.89

S.0.03.89

DATA SOURCES

The shaded bathymetry and the associated contours are from the dataset described by the metadata record 'Coastal seabed mapping survey, Vestfold Hills, Antarctica, February-March 2010', which includes the report O'Brien, P.E., Atkinson, I., Bowden, R., Forrest, D., Paddison, J. and Swanson, S. (2011), Coastal seabed mapping survey, Vestfold Hills, Antarctica, February-March 2010 (AAS 2201) - Post Survey Report, Geoscience Australia Record, 2010/47.

This dataset was a product of a bathymetric survey which was a collaborative project between Geoscience Australia, the Australian Hydrographic Service and the Australian Antarctic Division.

The coastline, terrestrial contours, ice-free areas, lakes and glacier are from the dataset described by the metadata record 'Vestfold Hills 1:25000 Topographic Dataset'.

Search for metadata at <http://data.aad.gov.au/> by clicking on 'Data search'.

Produced by the Australian Antarctic Data Centre. Published October 2014. Map number: 14317.
© Commonwealth of Australia
Please email comments to: mapping@aad.gov.au

CAUTION: Not to be used for Navigation.
This product has not been prepared for the purpose of Navigation and the Commonwealth does not warrant that it meets the requirements of any regulations as an appropriate product for Navigation.

77°46'0"E 77°47'0"E 77°48'0"E 77°49'0"E 77°50'0"E 77°51'0"E 77°52'0"E 77°53'0"E 77°54'0"E 77°55'0"E 77°56'0"E 77°57'0"E

S.0.03.89

S.0.03.89

S.0.03.89

S.0.03.89

S.0.03.89

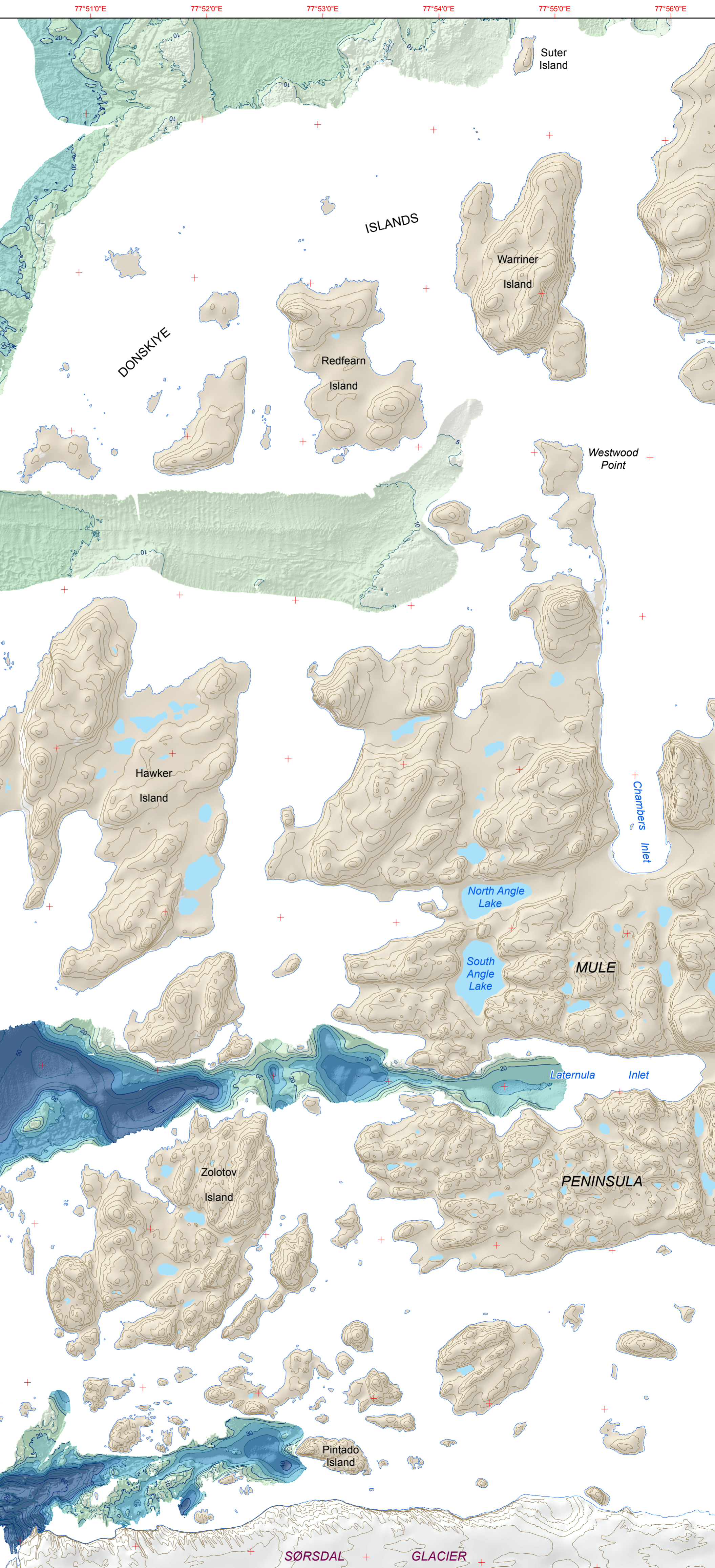
S.0.03.89

S.0.03.89

S.0.03.89

S.0.03.89

S.0.03.89



Suter Island

ISLANDS

Warriner Island

Redfearn Island

DONSKIYE

Westwood Point

Hawker Island

Mule Island

North Angle Lake

South Angle Lake

Laternula Inlet

Chambers Inlet

PENINSULA

Zolotov Island

Kazak Island

Pintado Island

SØRSDAL

GLACIER