

110°9'0"E










110°10'0"E

110°11'0"E

FRAZIER ISLANDS

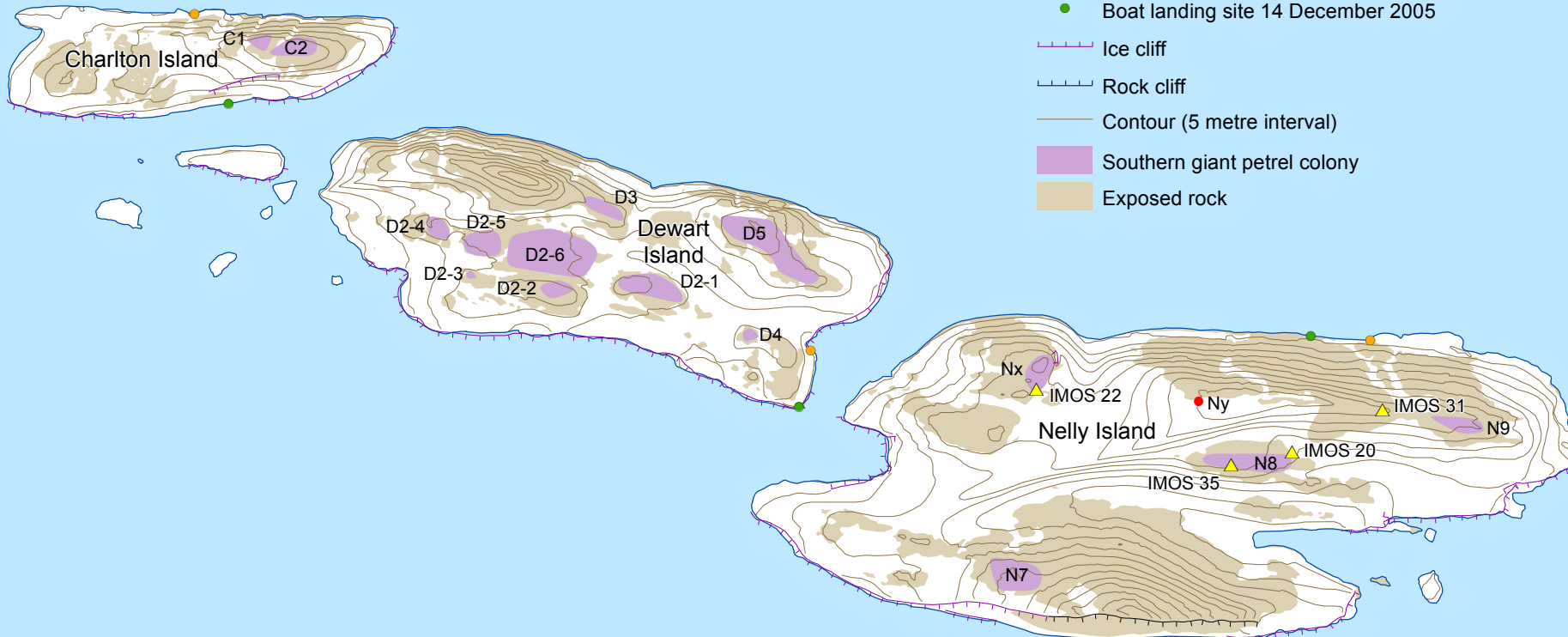
SOUTHERN GIANT PETREL COLONIES SURVEYED DECEMBER 2011

Legend

-  Camera location
-  Southern giant petrel nest
-  Boat landing site 12, 13 December 2011
-  Boat landing site 14 December 2005
-  Ice cliff
-  Rock cliff
-  Contour (5 metre interval)
-  Southern giant petrel colony
-  Exposed rock

66°13'30"S

66°13'30"S



66°14'0"S

66°14'0"S



Projection: UTM Zone 49
 Horizontal datum: WGS84

Produced by the Australian Antarctic Data Centre,
 September 2012, Map Catalogue No: 14128.
 Southern giant petrel colonies from field work 12, 13 December 2011.
 Cameras installed 12 December 2011.
 Topographic data mapped from aerial photography, January 1994.

110°9'0"E

110°10'0"E

110°11'0"E