

# Windmill Islands

Map 1 of 5  
Edition 4

Horizontal Datum: WGS84  
Projection: UTM Zone 49



Scale 1 : 50 000

Produced by the Australian Antarctic Data Centre  
August 2009, Map Catalogue Number: 13651  
© Commonwealth of Australia



Australian Government  
Department of the Environment,  
Water, Heritage and the Arts  
Australian Antarctic Division

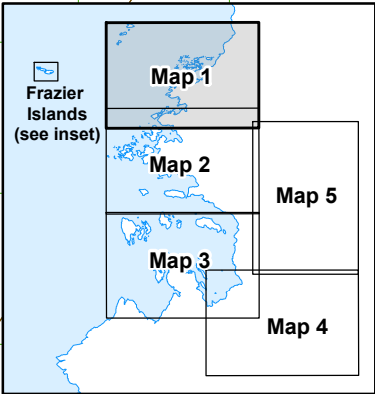
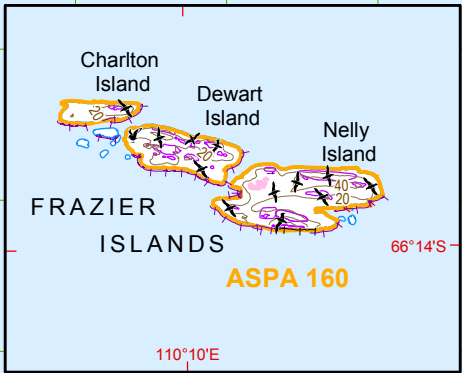
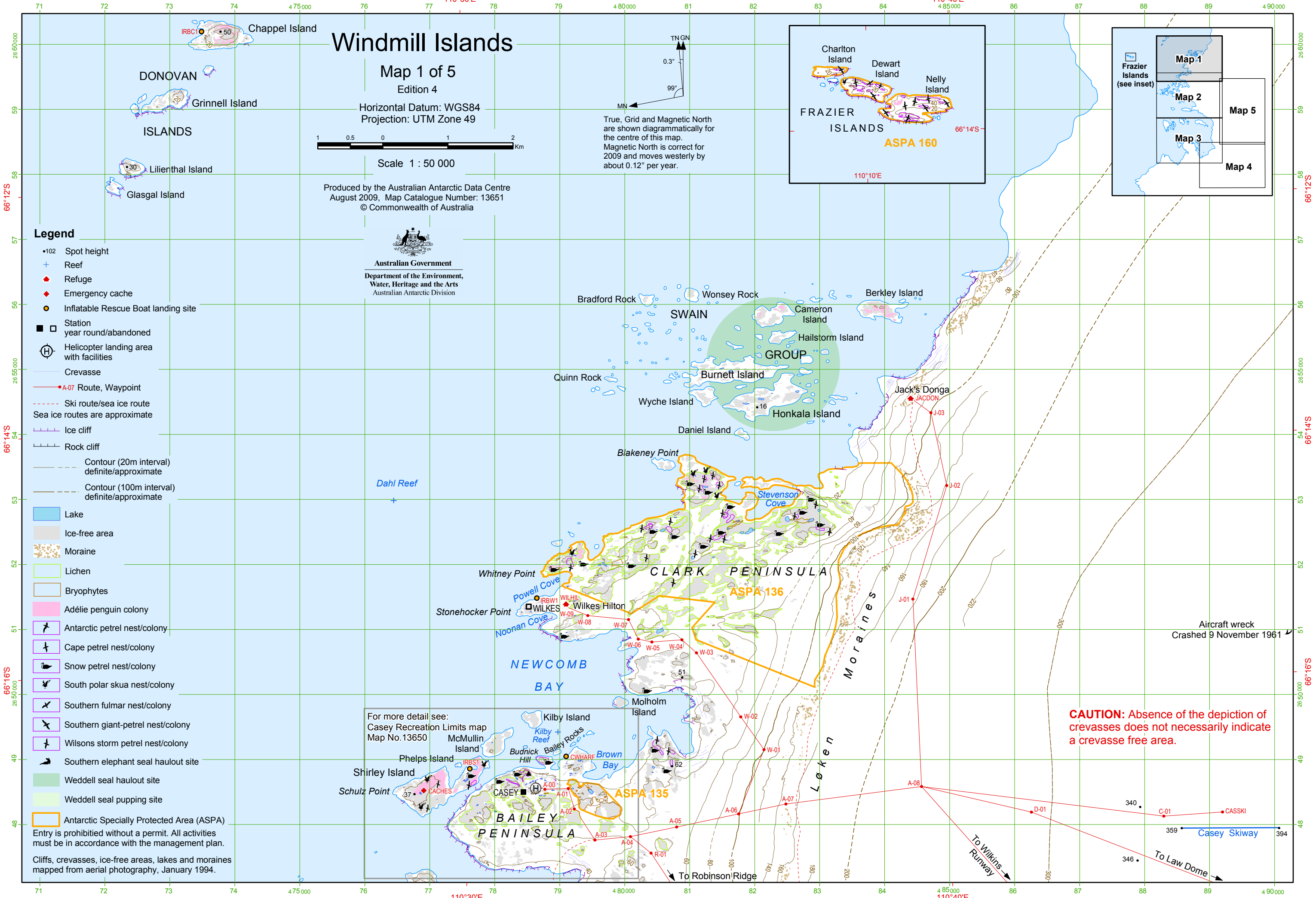
True, Grid and Magnetic North  
are shown diagrammatically for  
the centre of this map.  
Magnetic North is correct for  
2009 and moves westerly by  
about 0.12° per year.

TNGN

0.3°

MN

99°



## Legend

- 102 Spot height
  - + Reef
  - ◆ Refuge
  - ◆ Emergency cache
  - Inflatable Rescue Boat landing site
  - □ Station year round/abandoned
  - ⊕ Helicopter landing area with facilities
  - Crevasse
  - A-07 Route, Waypoint
  - Ski route/sea ice route  
Sea ice routes are approximate
  - Ice cliff
  - Rock cliff
  - Contour (20m interval) definite/approximate
  - Contour (100m interval) definite/approximate
  - Lake
  - Ice-free area
  - Moraine
  - Lichen
  - Bryophytes
  - Adélie penguin colony
  - Antarctic petrel nest/colony
  - Cape petrel nest/colony
  - Snow petrel nest/colony
  - South polar skua nest/colony
  - Southern fulmar nest/colony
  - Southern giant-petrel nest/colony
  - Wilsons storm petrel nest/colony
  - Southern elephant seal haulout site
  - Weddell seal haulout site
  - Weddell seal pupping site
  - Antarctic Specially Protected Area (ASPA)  
Entry is prohibited without a permit. All activities must be in accordance with the management plan.
- Cliffs, crevasses, ice-free areas, lakes and moraines mapped from aerial photography, January 1994.

For more detail see:  
Casey Recreation Limits map  
Map No. 13650

**CAUTION:** Absence of the depiction of crevasses does not necessarily indicate a crevasse free area.

Aircraft wreck  
Crashed 9 November 1961

To Wilkins Runway

To Law Dome

To Robinson Ridge

To Wilkins Runway

To Law Dome