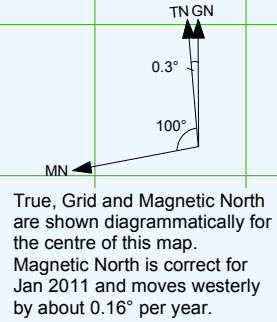


Windmill Islands

Map 1 of 5
Edition 5

Horizontal Datum: WGS84
Projection: UTM Zone 49

Scale 1 : 50 000



True, Grid and Magnetic North are shown diagrammatically for the centre of this map. Magnetic North is correct for Jan 2011 and moves westerly by about 0.16° per year.

Legend

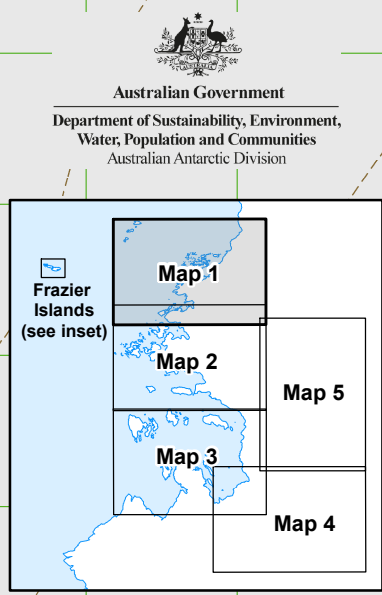
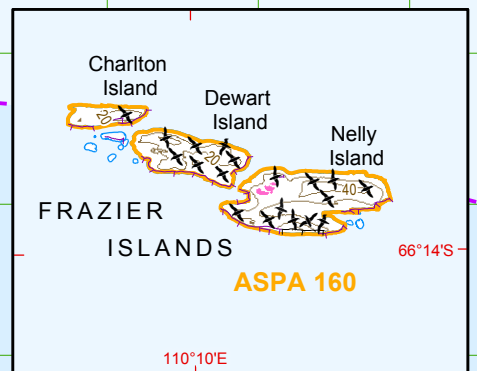
- 102 Spot height
- + Offshore rock
- ◆ Refuge
- ◆ Emergency cache
- Inflatable Rescue Boat landing site
- Station year round/abandoned
- ⊕ Helicopter landing area with facilities
- Crevasse
- A-07 Route, Waypoint
- Ski route/sea ice route
- Ice cliff
- Rock cliff
- Contour (20m interval) definite/approximate
- Contour (100m interval) definite/approximate
- Lake
- Ice-free area
- Moraine
- Lichen
- Bryophytes
- Adélie penguin colony
- ✈ Antarctic petrel colony
- ✈ Cape petrel colony
- ✈ Snow petrel colony
- ✈ South polar skua colony
- ✈ Southern fulmar colony
- ✈ Southern giant-petrel colony
- ✈ Wilsons storm petrel colony
- Antarctic Specially Protected Area (ASPA)
- Limit of Station Operational Area
- Sea Ice Travel Boundary

For more detail see:
Casey Recreation Limits map
Map No. 13917

The Station Leader may grant permission for travel within this boundary. Operations outside this boundary require Head Office approval.

The Station Leader may grant permission for travel on sea ice up to this boundary. Sea ice travel outside this boundary requires Head Office approval.

Cliffs, crevasses, ice-free areas, lakes and moraines mapped from aerial photography, January 1994.



Produced by the Australian Antarctic Data Centre
January 2011, Map Catalogue Number: 13920
© Commonwealth of Australia

CAUTION: Absence of the depiction of crevasses does not necessarily indicate a crevasse free area.

Aircraft wreck
Crashed 9 November 1961

To Wilkins Runway

To Law Dome

To Robinson Ridge