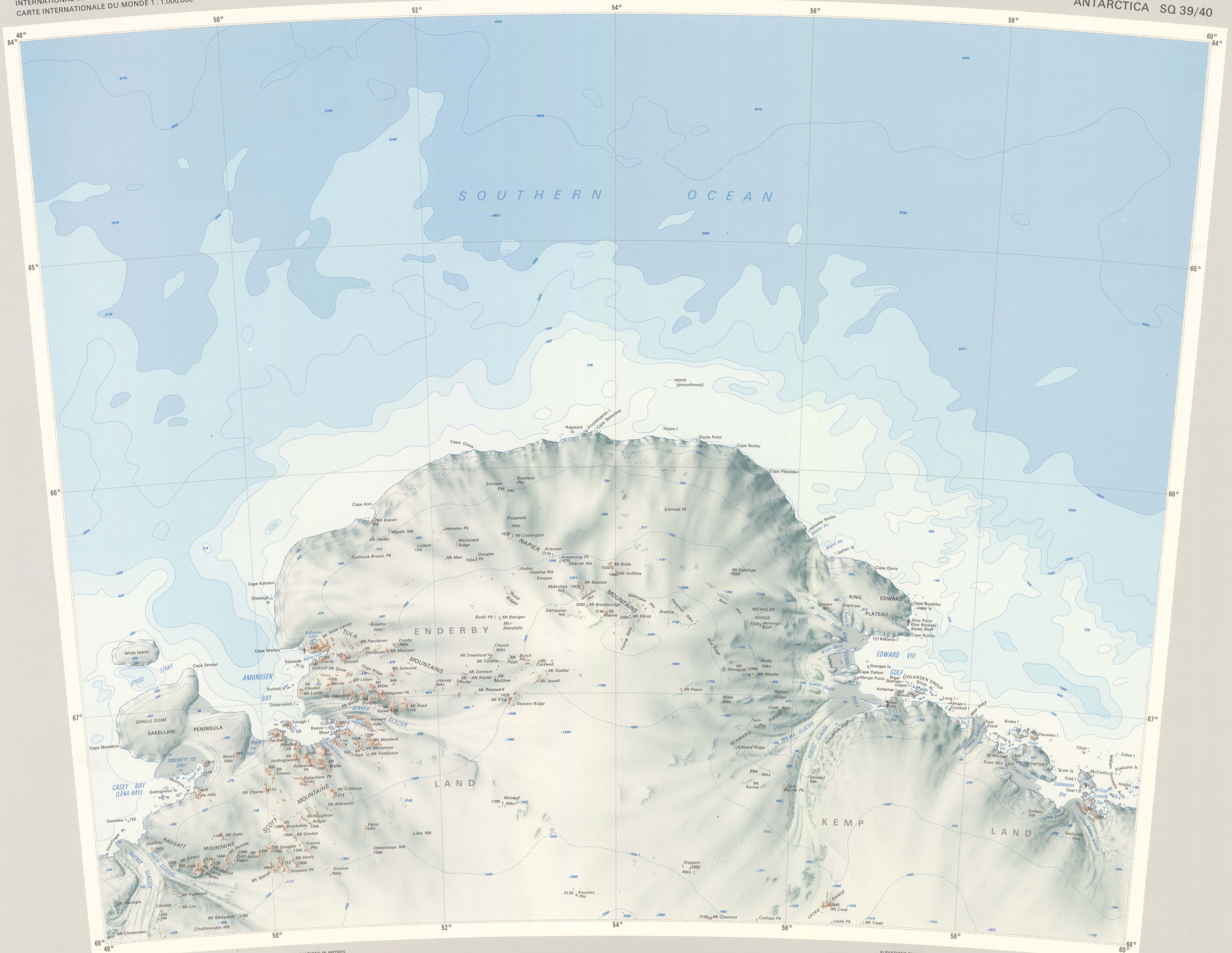


NAPIER MOUNTAINS



CROWN COPYRIGHT RESERVED
 TOUS DROITS RESERVES
 NMP 74/090


Produced under the authority of the Minister for Minerals and Energy in 1974, by the Division of National Mapping, Department of Minerals and Energy.
 Produit par la Division de National Mapping, Department of Minerals and Energy, sous l'autorité du Ministre des Minéraux et Energy en 1974.

Printed by F. D. Atkinson, Government Printer of Australia.
 Imprimé par F. D. Atkinson, Government Printer of Australia.

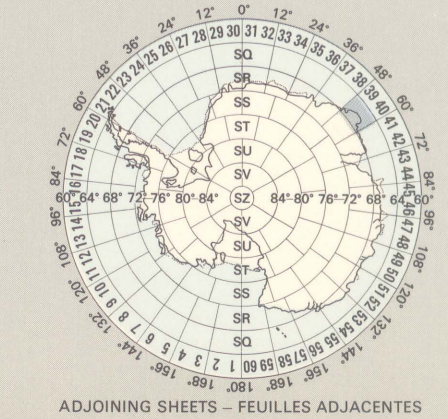
Compiled from information obtained from Australian 1:250,000 series topographic maps and other sources.
 Rédigé d'après les cartes topographiques Australiennes séries au 1:250,000 et des autres sources.

Lambert Conformal Conic Projection
 Standard Parallels 64°40' and 67°20'
 Projection Conique Conformes Lambert
 Parallèles d'échelle construite 64°40' et 67°20'

| | | |
|-------------------------------------|--|--|
| ELEVATIONS IN METRES | KILOMETRES | ELEVATIONS EN METRES |
| STATUTE MILES | 0 5 10 20 30 40 50 60 70 80 90 100 110 120 | MILLES TERRESTRES |
| Sounding in metres | — | Sonde, en mètres |
| Contour, bathymetric | — | Courbe, bathymétrique |
| Rock | — | Rocher |
| Coastline | — | Bord de côte |
| Coastline, approximate | — | Bord de côte, approximative |
| Contour on ice or snow | — | Courbe de niveau sur la glace ou la neige |
| Contour on ice or snow, approximate | — | Courbe de niveau sur la glace ou la neige, approximative |
| Rock cliff or escarpment | — | Falaise ou escarpement rocheuse |
| Ice cliff or escarpment | — | Falaise ou escarpement glaciaire |
| Moraine | — | Moraine |



| | | |
|--------------------------------|---|--|
| Ice shelf and front | — | Shelf et barrière |
| Glacier, mountain, ice-free | — | Glacier, langue de glacier |
| Crevasse | — | Crevasse |
| Nunatak, mountain, ice-free | — | Nunatak, montagne, libre de glaces |
| Nunatak, mountain, ice-covered | — | Nunatak, montagne, couverte de glaces |
| Elevation on rock, ice | — | Élévation au sol, en surface glaciaire |
| Emperor penguin rookery | — | Rookerie de manchots empereurs |
| Scientific station | — | Station scientifique |
| Refuge | — | Refuge |
| Aerodrome | — | Aérodrome |



FIRST EDITION 1974
 PREMIERE EDITION 1974