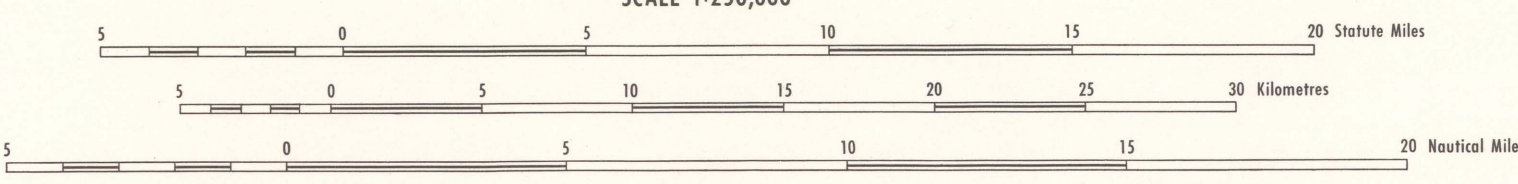


NMP/62/012-017

SCALE 1:250,000



Magnetic Declination at  
Mawson 60°54' West (1964.0)  
increasing 1' annually

International Spheroid  
Universal Transverse Mercator Projection  
Zone 41

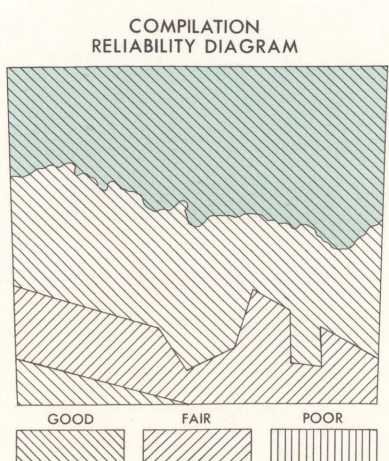


Produced by the Division of National  
Mapping, Department of National  
Development, Canberra, Australia.

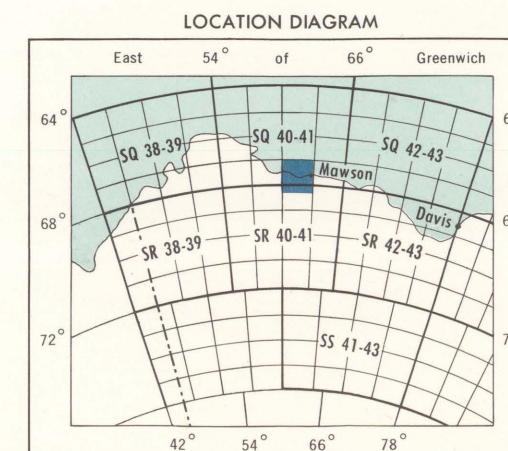
Compiled from trimetrogon air  
photography and horizontal and  
vertical control obtained by Australian  
National Antarctic Research  
Expeditions 1954-1962, with some  
additional information from United  
States trimetrogon air photography  
1947.

FIRST EDITION SEPTEMBER 1964

PRINTED BY THE COMMONWEALTH GOVERNMENT PRINTER, CANBERRA, A.C.T.



LEGEND	
Ice coastline (definite)	—
Ice-free coastline (definite)	—
Ice-free coastline (indefinite)	—
Contour on ice or snow (definite)	—
Contour on ice or snow (approximate)	—
Contour on ice-free area (definite)	—
Contour on ice-free area (approximate)	—
Contour on ice-free area (conjectural)	—
Depression contour on ice or snow (definite)	—
Depression contour on ice or snow (approximate)	—
Depression contour on ice-free area (definite)	—
Depression contour on ice-free area (approximate)	—
Depression contour on ice-free area (conjectural)	—
Height on ice, rock (radar altimeter, trigonometric) (surface barometric)	—
Ice thickness	—
Astro control station	—
Survey control station	—
Traverse route	—
Proved route	—
Ice hillock	—
Small nunatak	—
Emperor penguin rookery	—
Melt stream and lake	—
Marline	—
Ice-free area	—
Crevasses	—
Disturbed ice	—
Glacier	—
Glacier tongue	—
Iceberg tongue	—



Names have been approved  
by the Antarctic Names  
Committee of Australia.

CAUTION  
Absence of the depiction of  
crevasses does not necessarily  
indicate a crevasse-free area.

SHEETS SO 40-41/15  
& PART SR 40-41/3  
MAWSON & MOUNT TWINTOP