

NMP/66/082




Magnetic Declination 1965.0  
varies from 91°30' to 86° West  
increasing 29' annually.

Produced by the Division of National  
Mapping, Department of National  
Development, Canberra, Australia.

**COMPILATION**  
Vertical and oblique air photography:  
Australian National Antarctic Research  
Expeditions 1956, 1962, 1963 and United  
States Navy 1947.

Horizontal and vertical control:  
A.N.A.R.E. surveys 1956, 1959-60, 1962-65 with  
additional heights obtained by radar altimeter  
1962-63. United States surveys 1945, 1957-58.  
Selected heights from U.S.S.R. 1:200,000  
series sheets: Q-49-XIX, XX, Q-49-XXV, XXVI,  
Q-49-XXI, XXII; published 1963.


COMPILATION RELIABILITY DIAGRAM



PRINTED BY THE COMMONWEALTH GOVERNMENT PRINTER, CANBERRA, A.C.T.

FIRST EDITION MARCH 1969

SCALE 1:250,000

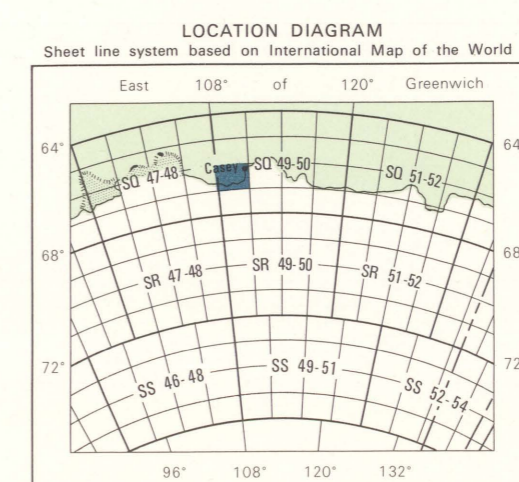


Contour interval: 200 metres

Heights and ice thicknesses in metres

LEGEND	
Ice coastline (definite)	Height on ice, rock
Ice coastline (approximate)	Summit (not heighted)
Ice coastline (conjectural)	Ice thickness
Ice-free coastline (definite)	Astro control station
Ice-free coastline (approximate)	Survey control station
Ice-free coastline (conjectural)	Traverse route
Contour on ice or snow (definite)	Proved route
Contour on ice or snow (approximate)	Melt stream and lake
Contour on ice or snow (conjectural)	Ice hillock
Contour on ice-free area (definite)	Petrel colony
Contour on ice-free area (approximate)	Emperor penguin rookery
Contour on ice-free area (conjectural)	Ice shelf and front
Depression contour on ice or snow (definite)	Glacier tongue
Depression contour on ice or snow (approximate)	Glacier
Depression contour on ice or snow (conjectural)	Crevasse
Depression contour on ice-free area (definite)	Disturbed ice
Depression contour on ice-free area (approximate)	Ice-free area
Depression contour on ice-free area (conjectural)	Moraine

International Spheroid  
Universal Transverse Mercator Projection  
Zone 49



Names have been approved by the Antarctic Names Committee of Australia.

CAUTION  
Absence of the depiction of crevasses does not necessarily indicate a crevasse-free area.

SPECIALLY PROTECTED AREA No. 3  
Ardery Island and Odbert Island

SHEET SQ 49-50/9  
VINCENNES BAY