

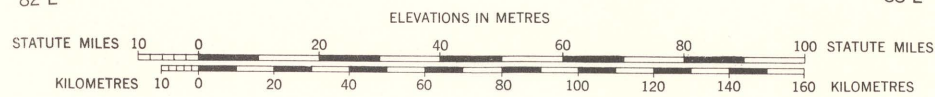
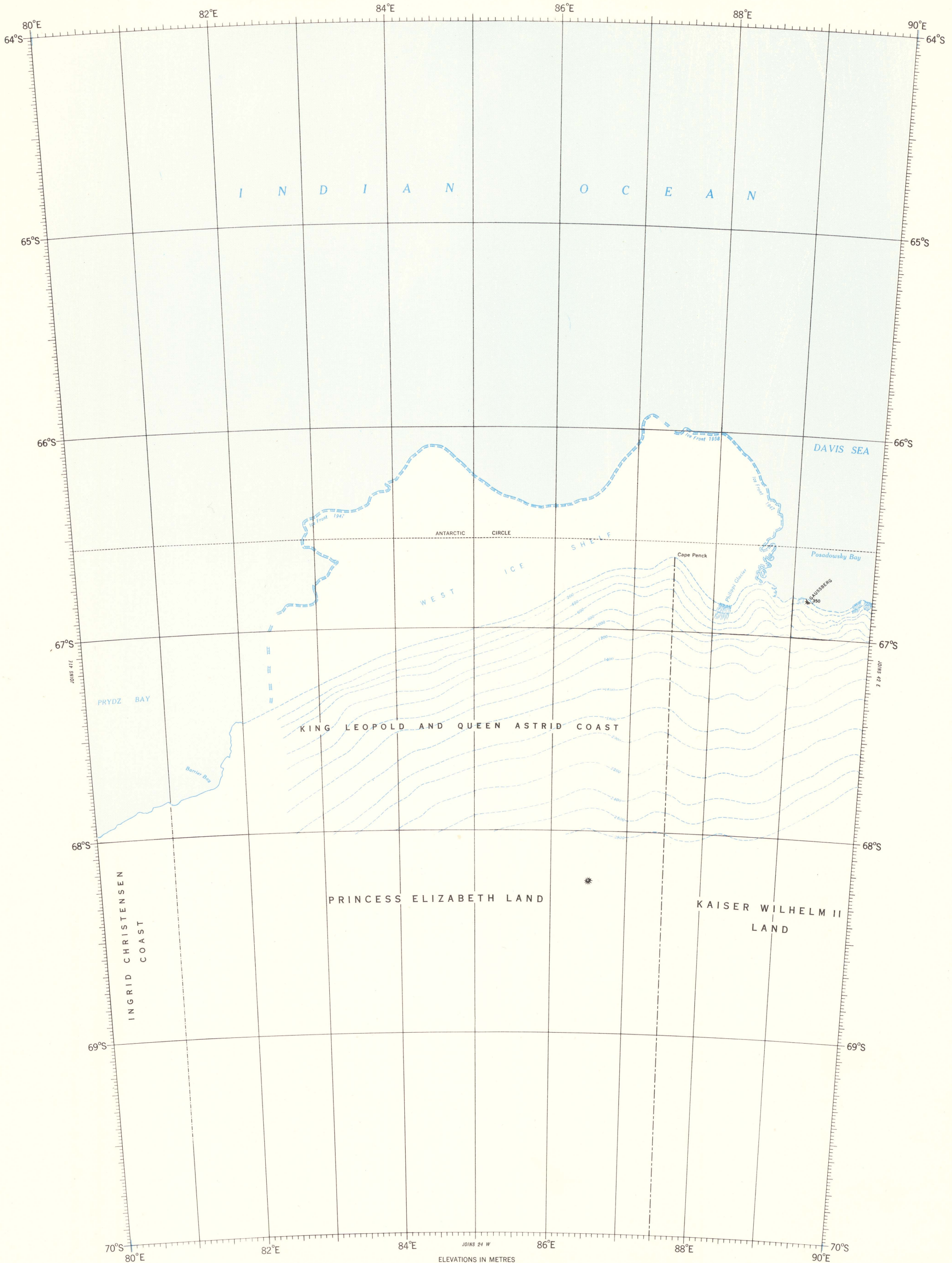


AUSTRALIAN ANTARCTIC TERRITORY

SHEET 42 W

1 : 2,000,000 SERIES

First Edition



CONTROL:
Astronomical fixations at Vestfold Hills (sheet 40 E) by the Australian National Antarctic Research Expeditions of 1955, 1956 and 1957. Geographical position of 'Gaussberg' adopted from a chart by the Hydrographic Department of the Navy, U.S.S.R., 1956.

COMPILATION:
From Preliminary Base Map E1 - 66 - 12, by the U.S. Department of the Interior, 1956; trimetrogon photography by A.N.A.R.E. 1957, and A.N.A.R.E. Ship Track Chart 1958.

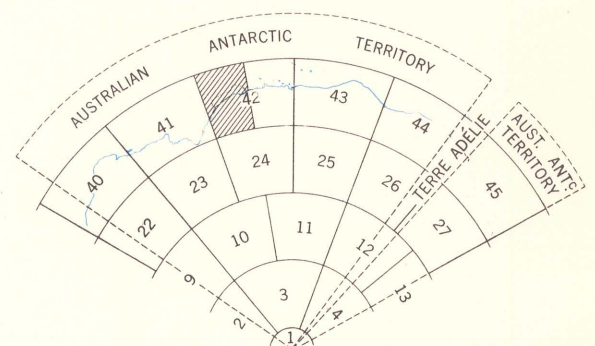
PROJECTION:
Polyconic.

PRODUCED FOR ANTARCTIC DIVISION, DEPARTMENT OF EXTERNAL AFFAIRS, BY DIVISION OF NATIONAL MAPPING, DEPARTMENT OF NATIONAL DEVELOPMENT, CANBERRA, A.C.T., JULY, 1958.

CROWN COPYRIGHT RESERVED

Ice Free Coastline.....	Approximate Contour - Land.....	200
Ice Coastline.....	" " Ice.....	500
Indefinite Coastline.....	Spot Height.....	958
Edge of Ice Shelf (Ice Front).....	Astronomical Station.....	⊕
Edge of Consolidated Sea Ice.....	Boundaries:	
Limit of Ice Free Land.....	International.....	---
Glacier.....	Named Land Areas.....	*
Contour - Land.....	Named Coastal Strips.....	---
" - Ice.....		

INDEX TO SHEETS



SHEET 42 W