

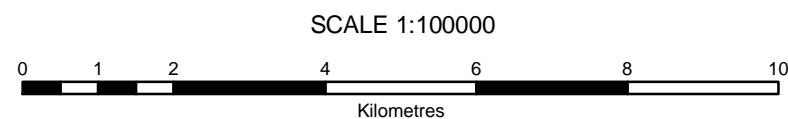
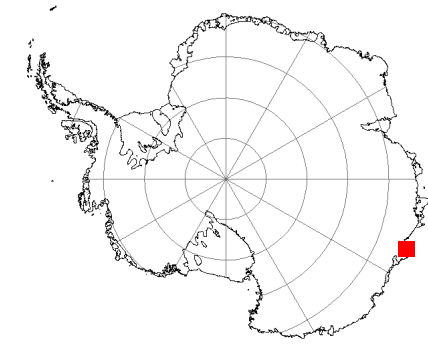
AUSTRALIAN ANTARCTIC TERRITORY



CASEY STATION to WILKINS RUNWAY
WILKES LAND
ANTARCTICA

SATELLITE IMAGE MAP

EDITION 1



PROJECTION: Universal Transverse Mercator
Zone 49
HORIZONTAL DATUM: WGS84
VERTICAL DATUM: Mean Sea Level
CONTOUR INTERVAL: Variable
Landsat 7 Satellite Image
February 5, 2000

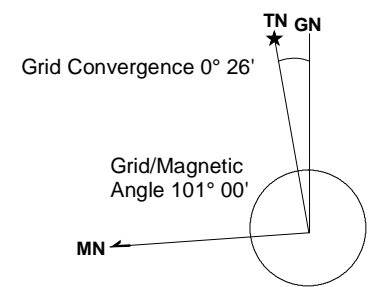
NOMENCLATURE: Names have been approved by the Antarctic Names and Medals Committee of Australia

Published in July 2005

LEGEND

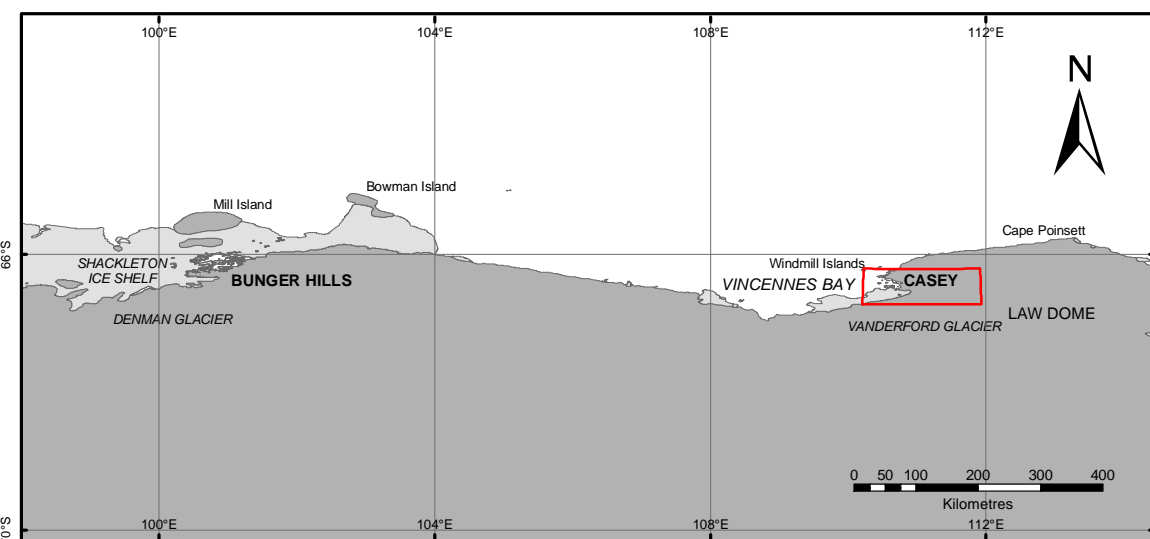
- Refuge
- Casey Station
- Spot height
- Waypoint
- Drum beacon
- Over ice route
- Traverse to runway
- Skiway 1203
- Skiway 1204
- Antarctic Specially Protected Area (ASPA)
- Contour definite
- Contour approximate
- Contour index definite
- Contour index approximate
- Crevasse field
- Blue ice runway

N.B. Index contours are 100m intervals up until 500m. The index contours then change to intervals of 500m.



True North, Grid North and Magnetic North are shown diagrammatically for the centre of the map. Magnetic North is correct for January 2004. It moves westerly by approximately 9.5' per year.

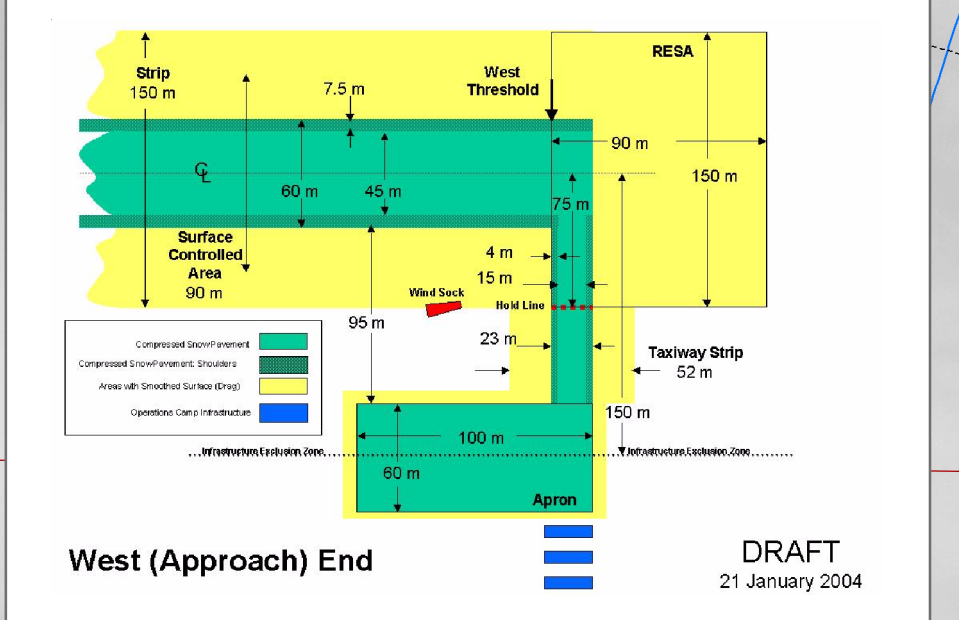
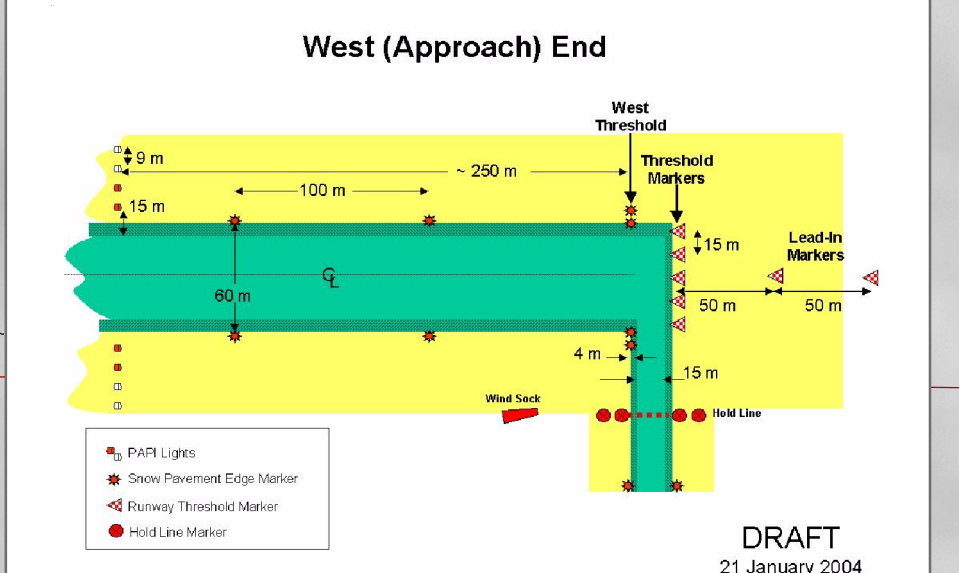
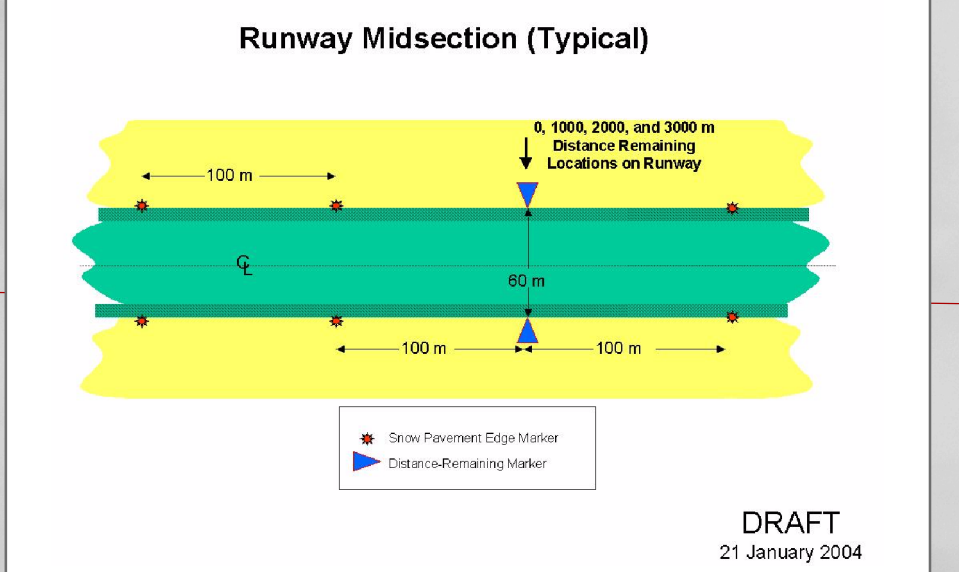
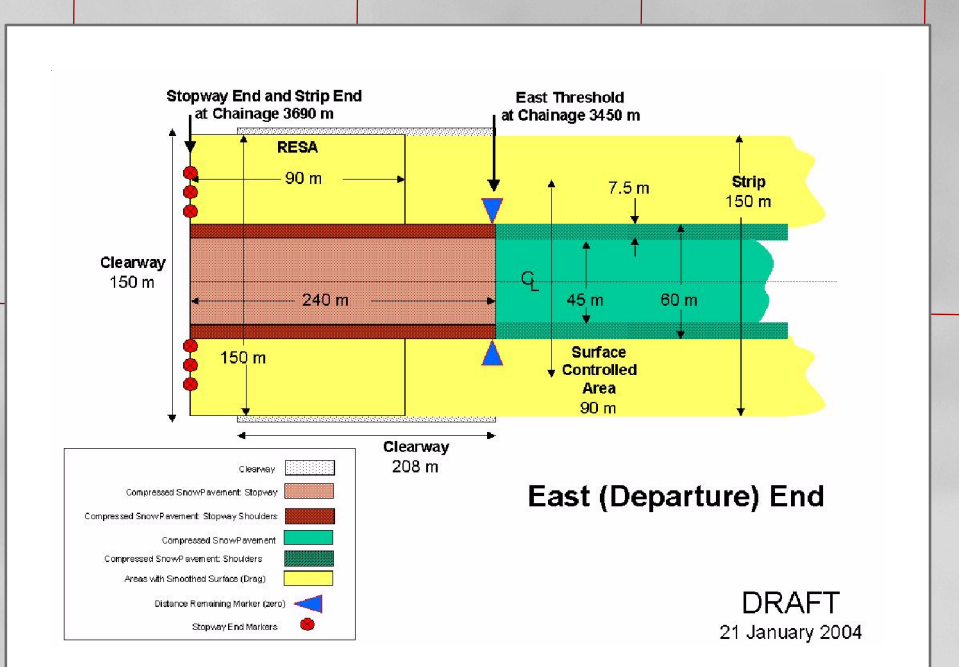
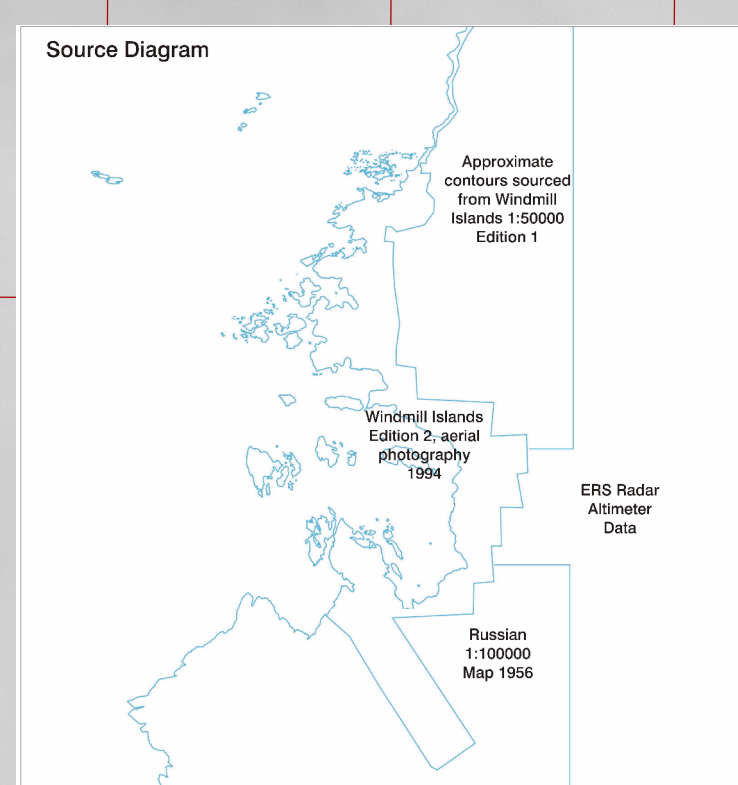
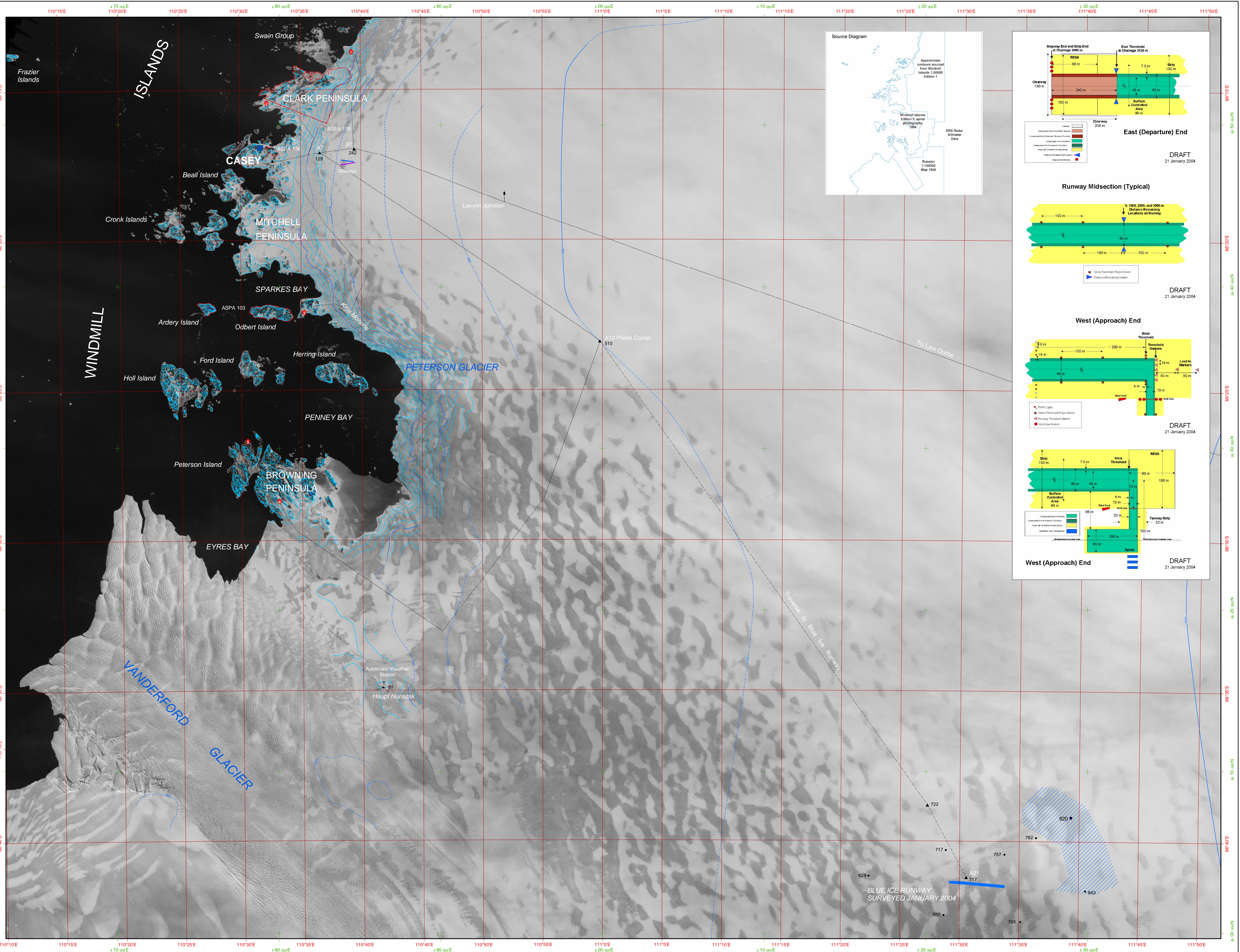
LOCATION DIAGRAM



- Jacks Donga
- Wilkes Hilton
- Robinson Ridge
- Browning Peninsula
- Peterson Island

CAUTION: ABSENCE OF THE DEPICTION OF CREVASSES DOES NOT NECESSARILY INDICATE A CREVASSE FREE AREA.

For further information contact:
Australian Antarctic Division
Channel Highway
Kingston
Tasmania 7050
Telephone: (03) 6232 3009
Facsimile: (03) 6232 3288
Internet: <http://www.aad.gov.au>
Email: mapping@aad.gov.au
© Commonwealth of Australia
Map number 13086



BLUE ICE RUNWAY SURVEYED JANUARY 2004