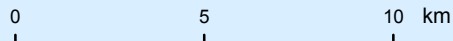


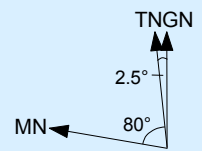
DAVIS SKI LANDING AREAS



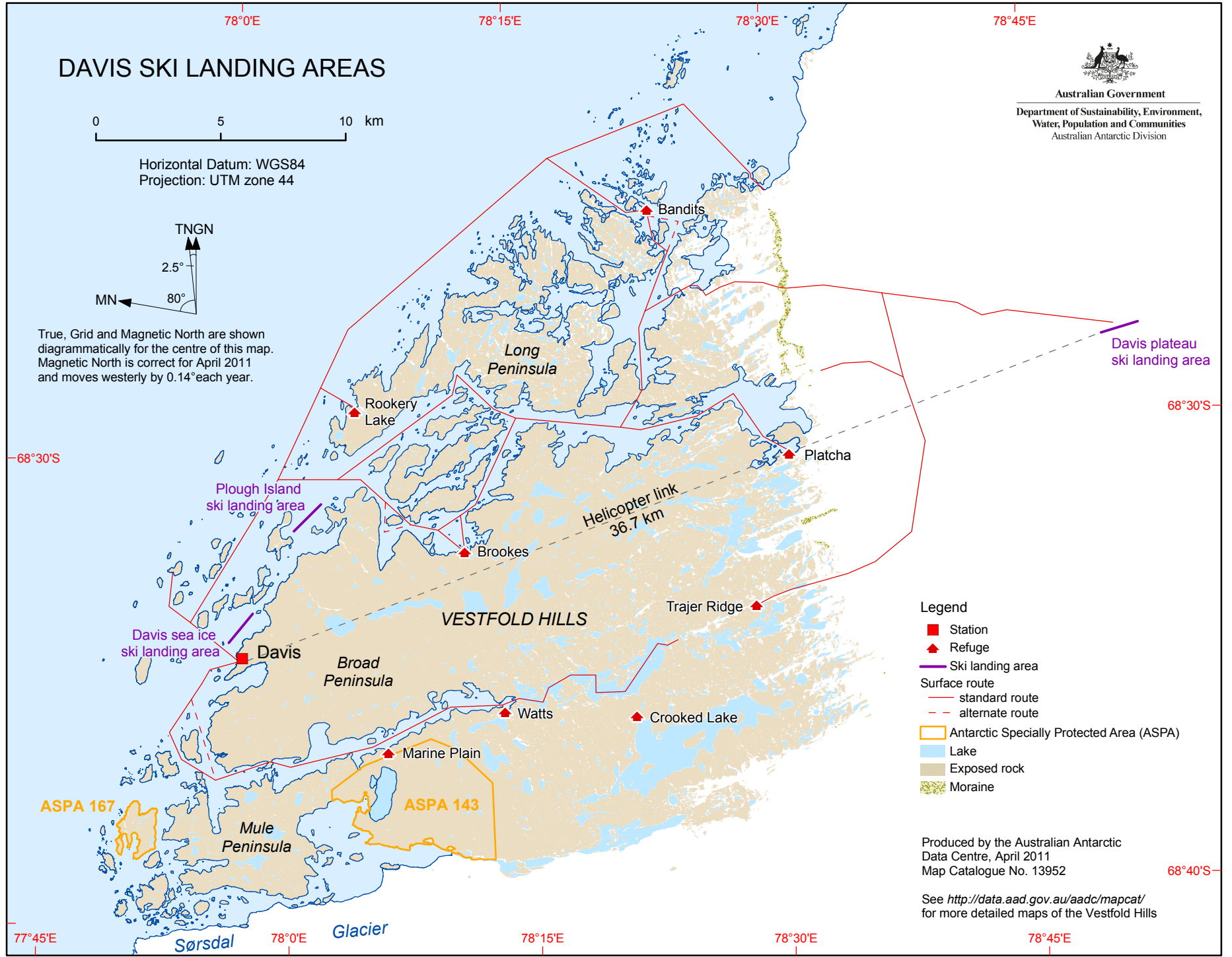
Australian Government
 Department of Sustainability, Environment,
 Water, Population and Communities
 Australian Antarctic Division



Horizontal Datum: WGS84
 Projection: UTM zone 44



True, Grid and Magnetic North are shown diagrammatically for the centre of this map. Magnetic North is correct for April 2011 and moves westerly by 0.14° each year.



- Legend**
- Station
 - ▲ Refuge
 - Ski landing area
 - Surface route
 - standard route
 - - - alternate route
 - Antarctic Specially Protected Area (ASPA)
 - Lake
 - Exposed rock
 - Moraine

Produced by the Australian Antarctic Data Centre, April 2011
 Map Catalogue No. 13952
 See <http://data.aad.gov.au/aadc/mapcat/> for more detailed maps of the Vestfold Hills