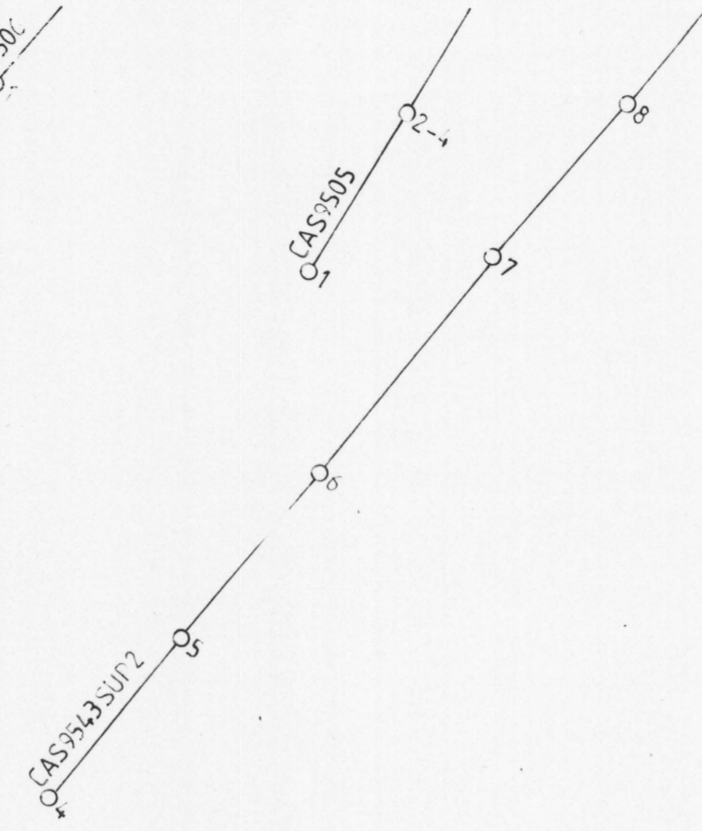


BUNGER HILLS FLIGHT LINE DIAGRAM - BLACK & WHITE

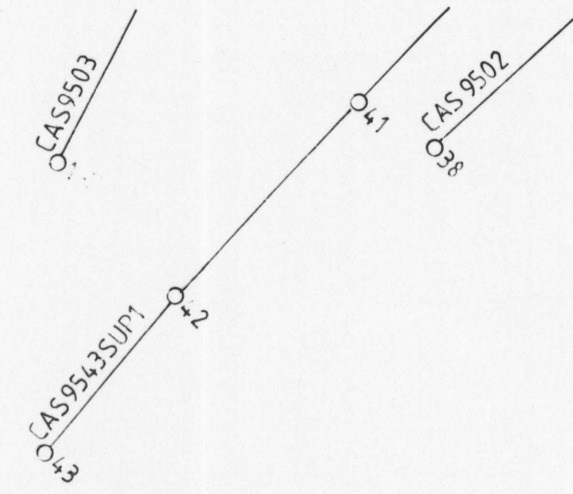
GRACE ROCKS

100°30'
66°20'

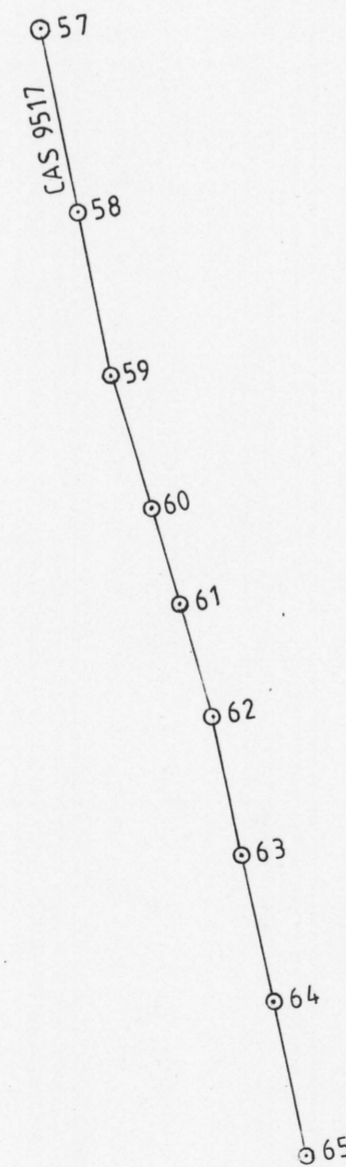
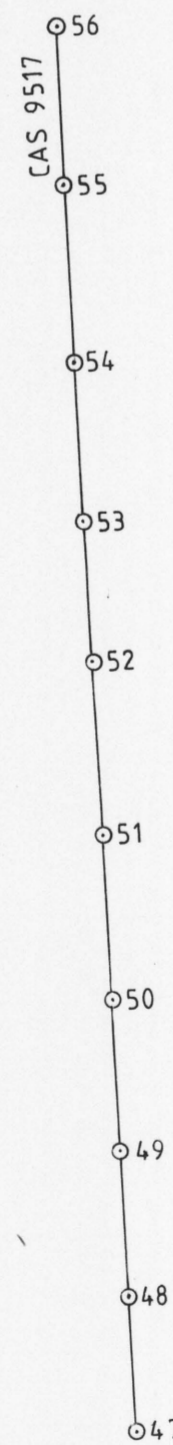
CAS 9501



CAS 9504




101°00'
66°20'



66°30'
100°30'

DATE: JAN/MARCH 86
 FLYING HEIGHT: 3050m
 FOCAL LENGTH: 50mm
 FILM: TRI X400 ASA
 CAMERA: HASSELBLAD EL 500
 AIRCRAFT: BELL 206 JET RANGER
 COMPILED & DRAWN BY: T McNAMARA



AREA COVERED BY ONE PHOTO

66°30'
101°00'

1:50,000