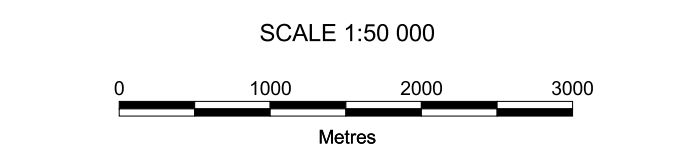


AUSTRALIAN ANTARCTIC TERRITORY

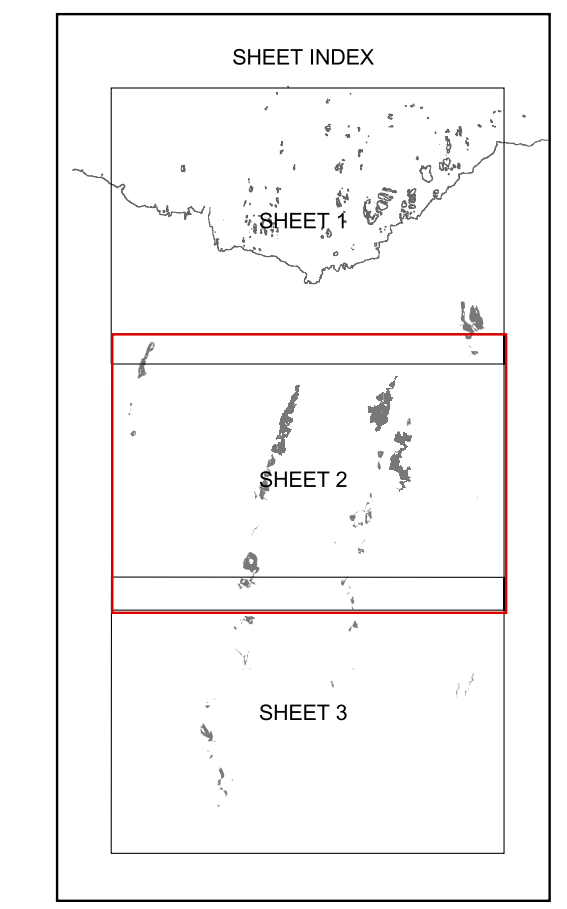
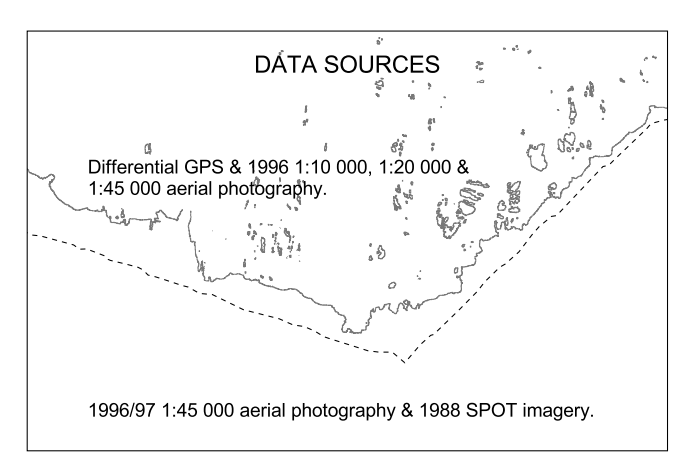
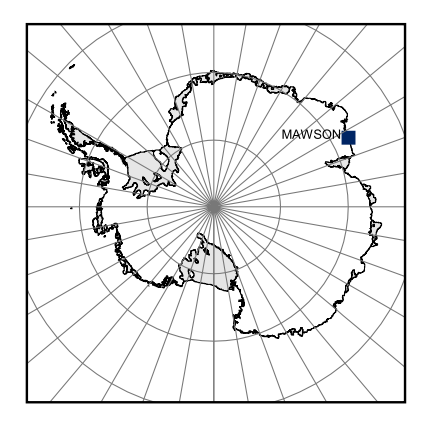


FRAMNES MOUNTAINS

MAC.ROBERTSON LAND
ANTARCTICA
SHEET 2
EDITION 1
SCALE 1:50 000

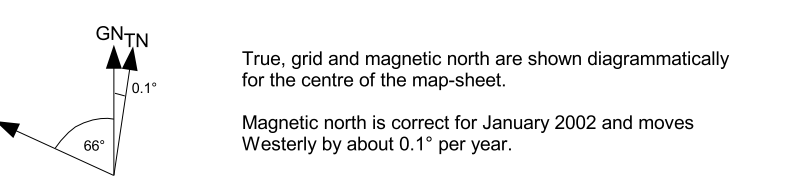


PROJECTION: Transverse Mercator
GRID: Universal Transverse Mercator, GHD Zone 41
HORIZONTAL DATUM: World Geodetic System 1984
VERTICAL DATUM: Mean Sea Level



LEGEND

- Refuge
- Mawson Station
- Masts
- Adelie penguin colonies
- Spot height
- Crevasse field on Fang Cane Line
- Start of a crevasse field running most of the way to the coast
- Aircraft wreck
- Waypoint
- Route
- Dataset boundary
- Contour (20m interval)
- Lake
- Rock
- Crevasse
- Crevasse field
- Scree
- Moraine
- Cliff
- Ice cliff
- Flow line
- Glacier edge
- Stream
- Ice hillock
- Blue ice
- Boundary of blue ice area



- HOW TO QUOTE A GRID REFERENCE FOR A PARTICULAR POINT
- Quote the Map
 - Locate the first vertical line to the left of the point and read the large figures in green: FRAMNES MOUNTAINS 79
 - Estimate the tenths from the grid line to the point: 79.7
 - Locate the first horizontal line below the point and read the large figures in green: 66
 - Estimate the tenths from the grid line to the point: 66.7
- SAMPLE POINT: 66.7 Eastward: 797730
- To give the full reference, prefix with the Grid Zone designation: FRAMNES MOUNTAINS 41 797730

LOCATIONS OF THE REFUGES

REFUGE	GRID REF	GEOGRAPHIC REF
MT HENDERSON HUT	41 024056	67°42.3' S 62°10.3' E
RUMDODDLE HUT	41 023826	67°46.1' S 62°48.9' E
FANG PEAK HUT	41 019708	67°47.2' S 62°24.4' E
BÉCHERVAISE ISLAND REFUGES	41 919033	67°36.2' S 62°48.6' E

Published in January 2002 by the Australian Antarctic Data Centre, Australian Antarctic Division, Department of the Environment and Heritage

