

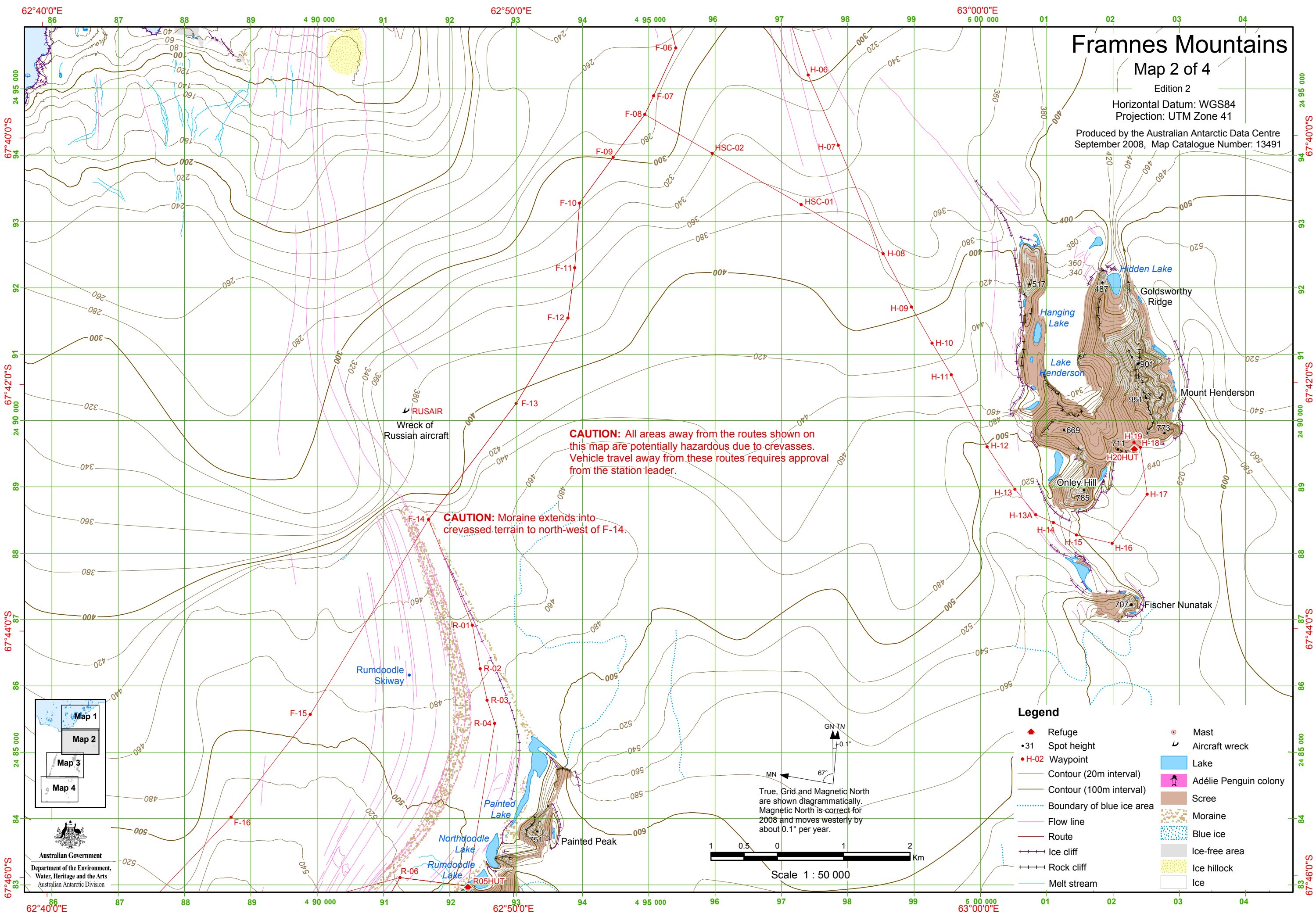
Framnes Mountains

Map 2 of 4

Edition 2

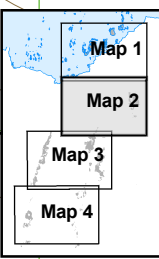
Horizontal Datum: WGS84
Projection: UTM Zone 41

Produced by the Australian Antarctic Data Centre
September 2008, Map Catalogue Number: 13491

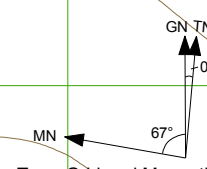


CAUTION: All areas away from the routes shown on this map are potentially hazardous due to crevasses. Vehicle travel away from these routes requires approval from the station leader.

CAUTION: Moraine extends into crevassed terrain to north-west of F-14.



Australian Government
Department of the Environment,
Water, Heritage and the Arts
Australian Antarctic Division



Scale 1 : 50 000

Legend

- ◆ Refuge
- 31 Spot height
- H-02 Waypoint
- Contour (20m interval)
- Contour (100m interval)
- ⋯ Boundary of blue ice area
- Flow line
- Route
- Ice cliff
- Rock cliff
- Melt stream
- Mast
- ✈ Aircraft wreck
- Lake
- Adélie Penguin colony
- Scree
- Moraine
- Blue ice
- Ice-free area
- Ice hillock
- Ice