

# Framnes Mountains

Map 4 of 4

Edition 3

Horizontal Datum: WGS84

Projection: UTM Zone 41



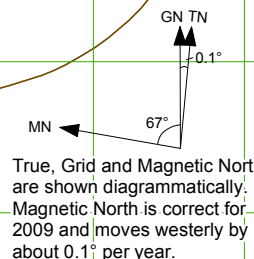
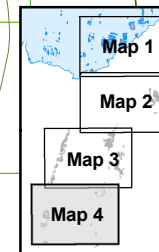
Scale 1 : 50 000

Produced by the Australian Antarctic Data Centre  
August 2009, Map Catalogue Number: 13660  
© Commonwealth of Australia

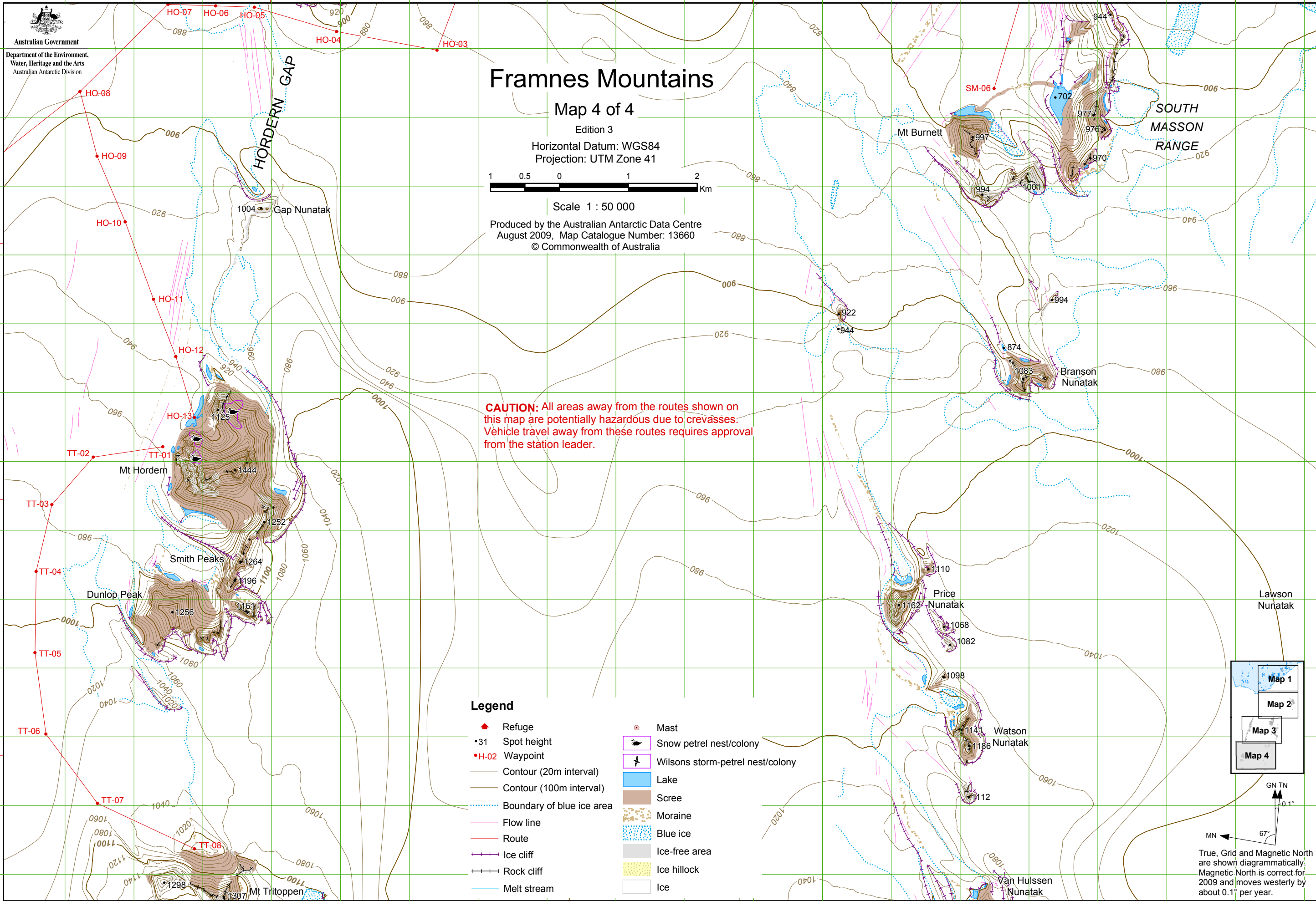
**CAUTION:** All areas away from the routes shown on this map are potentially hazardous due to crevasses. Vehicle travel away from these routes requires approval from the station leader.

## Legend

- |                           |                                  |
|---------------------------|----------------------------------|
| Refuge                    | Mast                             |
| Spot height               | Snow petrel nest/colony          |
| Waypoint                  | Wilsons storm-petrel nest/colony |
| Contour (20m interval)    | Lake                             |
| Contour (100m interval)   | Scree                            |
| Boundary of blue ice area | Moraine                          |
| Flow line                 | Blue ice                         |
| Route                     | Ice-free area                    |
| Ice cliff                 | Ice hillock                      |
| Rock cliff                | Ice                              |
| Melt stream               |                                  |



True, Grid and Magnetic North are shown diagrammatically. Magnetic North is correct for 2009 and moves westerly by about 0.1° per year.



Australian Government  
Department of the Environment,  
Water, Heritage and the Arts  
Australian Antarctic Division

