




View D. Melbourne Bluff Mt Separation Rogers Rk Mawson Pk Mt Drygalaki Black Cliffs Mawson Peak bears 319 1/2° 12m.



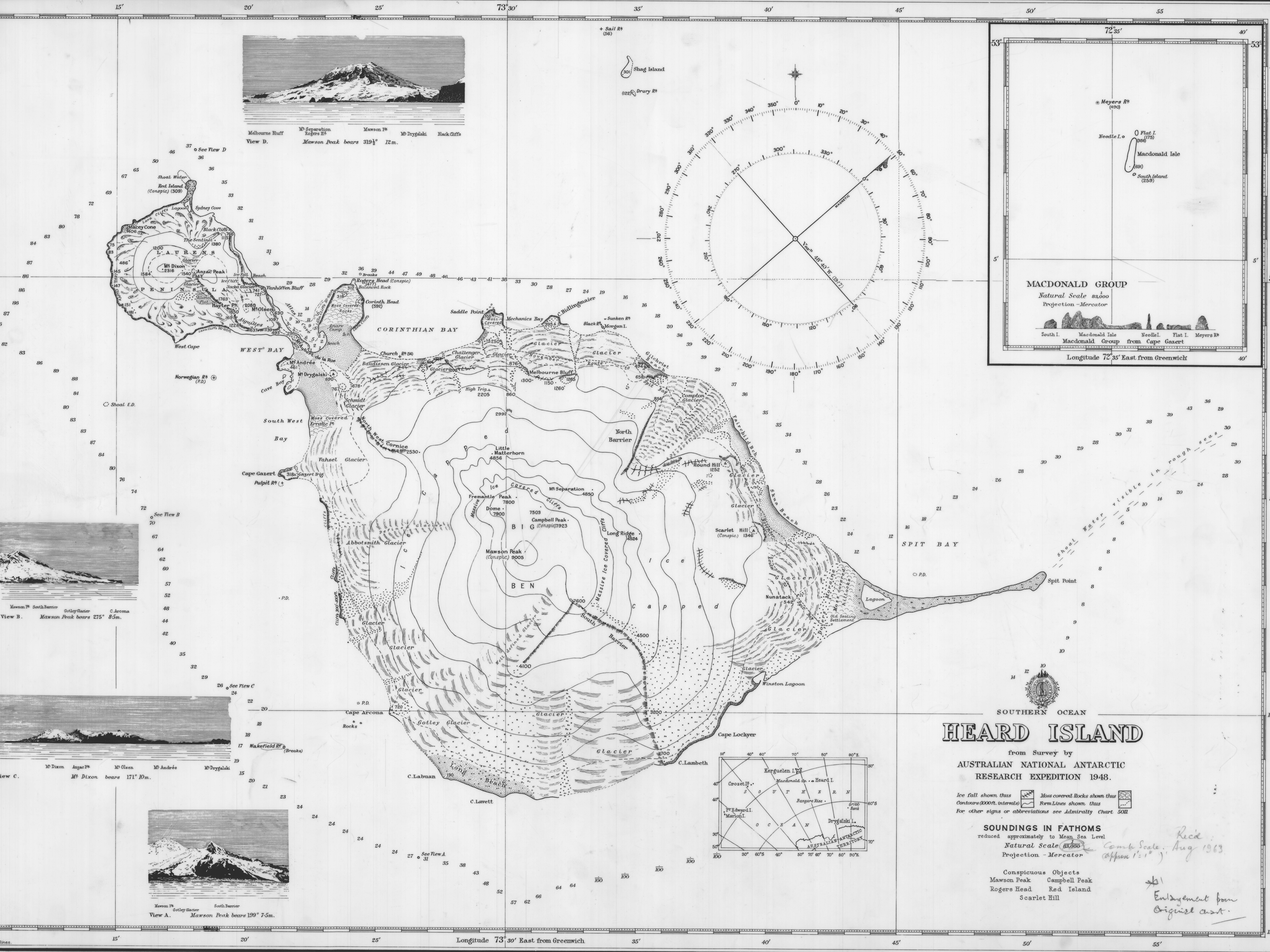
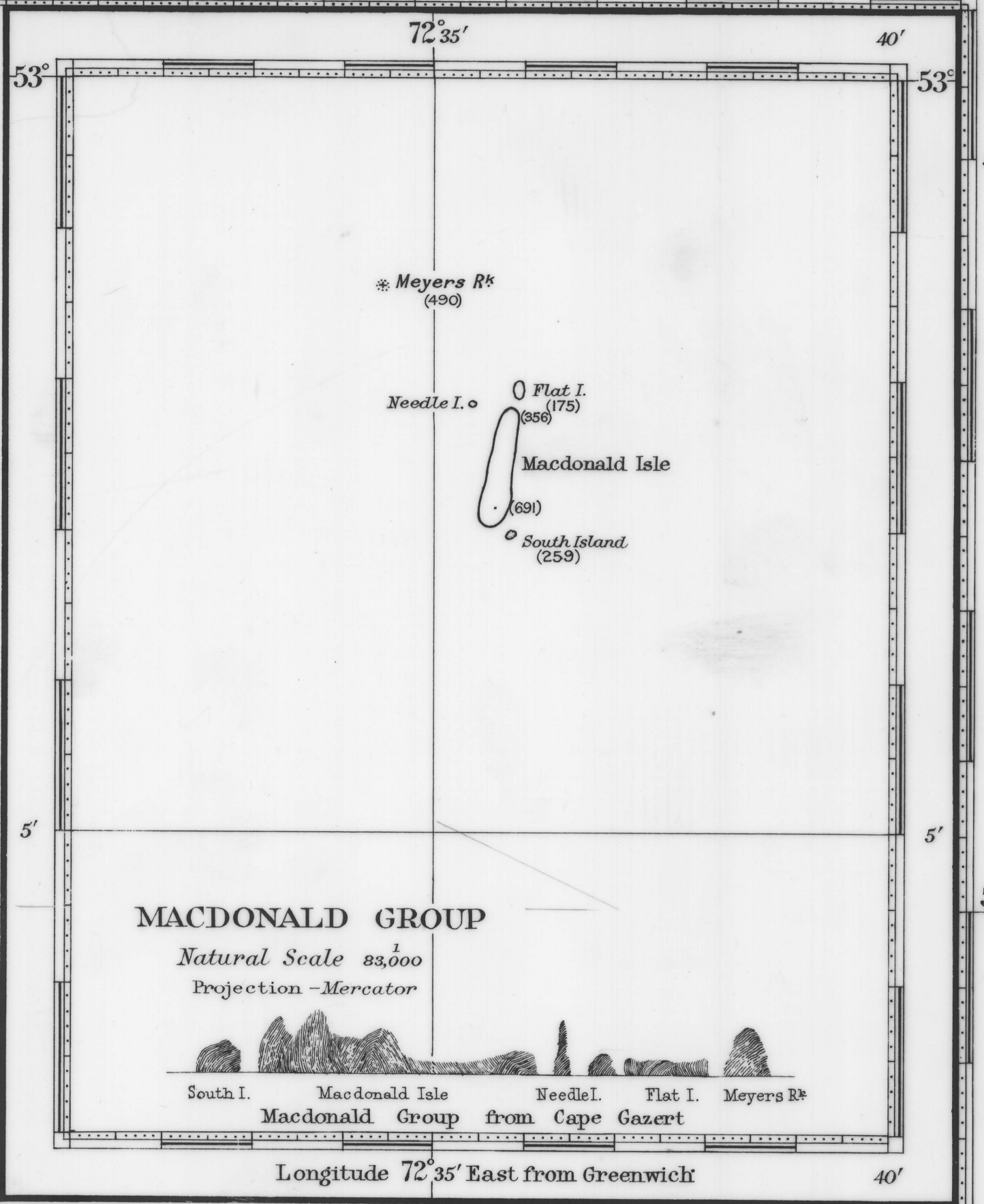
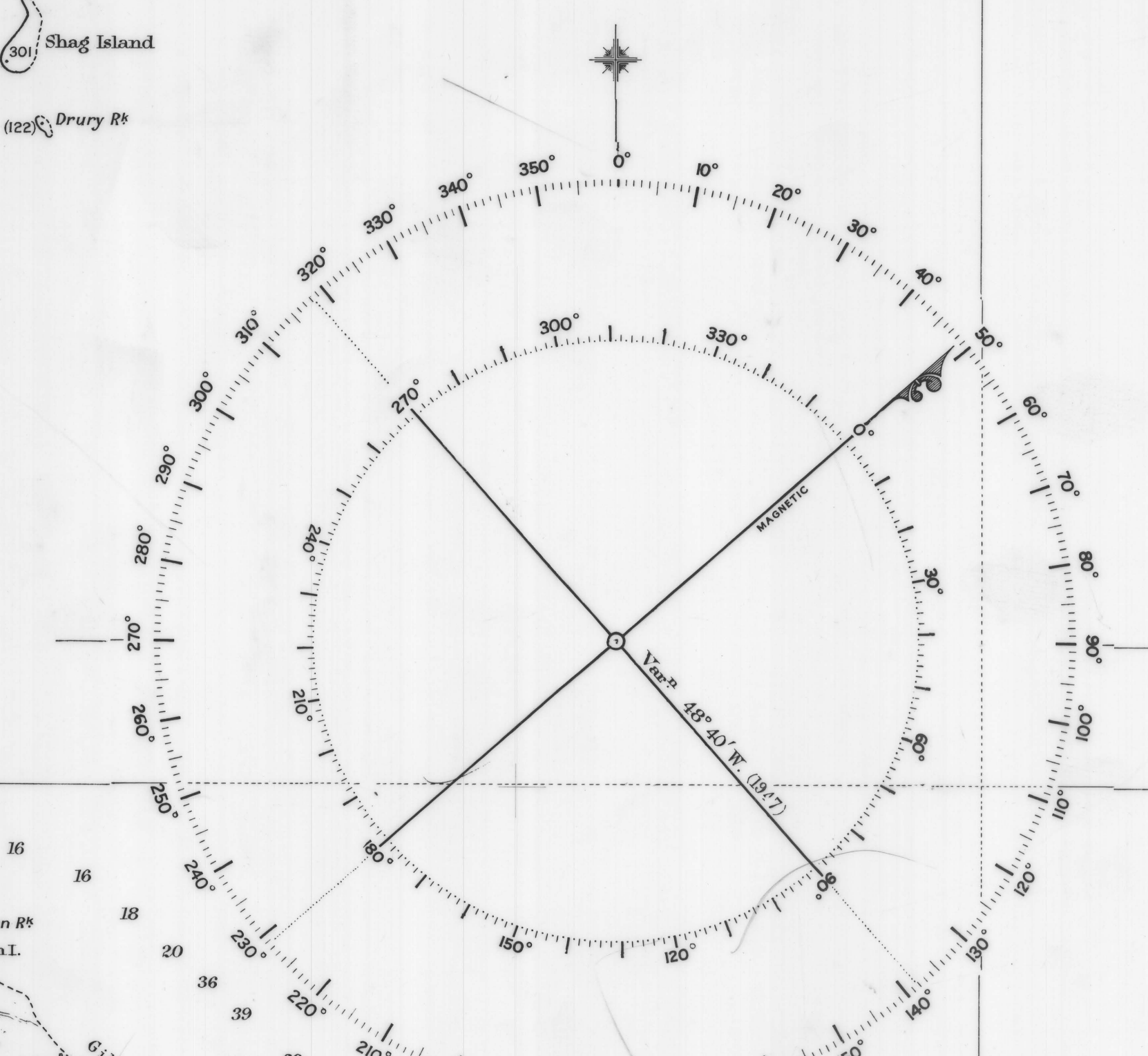
View B. Mawson Peak South Barrier Golley Glacier C Arcona Mawson Peak bears 275° 0.5m.



View C. Mt Dixon Angaz Pk Mt Olsen Mt Andree Mt Drygalaki Mt Dixon bears 171° 10m.



View A. Mawson Pk Golley Glacier South Barrier Mawson Peak bears 139° 7.5m.



HEARD ISLAND

from Survey by AUSTRALIAN NATIONAL ANTARCTIC RESEARCH EXPEDITION 1948.

Ice fall shown thus Mass covered Rocks shown thus Contours 1000 ft. intervals Form Lines shown thus For other signs or abbreviations see Admiralty Chart 5011

SOUNDINGS IN FATHOMS reduced approximately to Mean Sea Level Natural Scale 63,000 Projection - Mercator

Conspicuous Objects Mawson Peak Campbell Peak Rogers Head Red Island Scarlet Hill

Recd. Comb. Scale. Aug 1963. (approx 1:100,000) Entailment from Original chart.