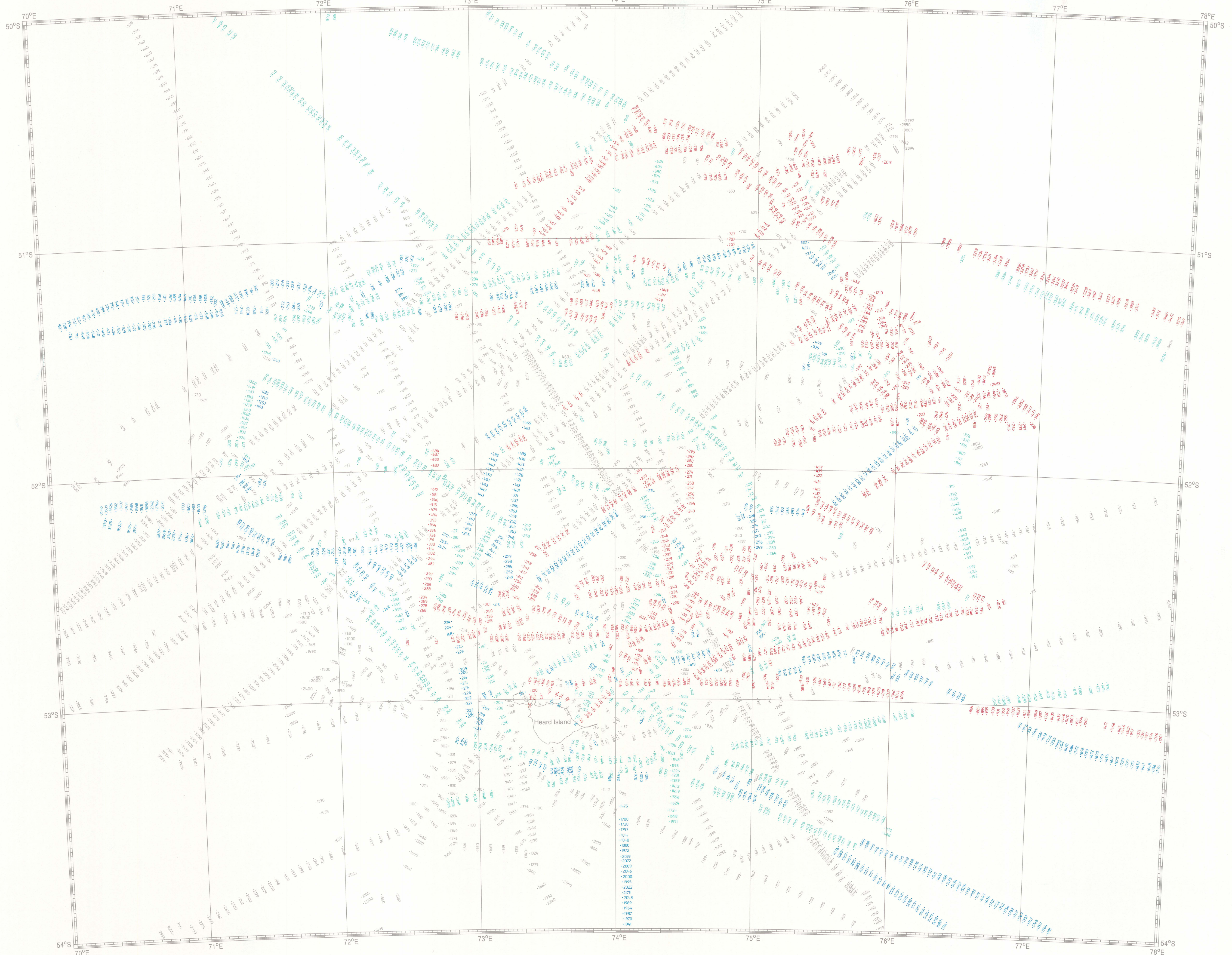


HEARD ISLAND

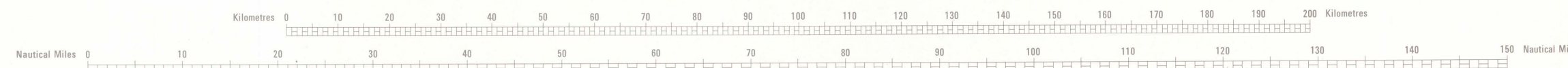
Sounding Lines

1 : 1 000 000 Bathymetric Map Series

International Map of the World Part Sheets SM-42 SM-43 SN-42 SN-43



SCALE 1:1 000 000



DEPTHS IN METRES

LEGEND	
-1699	Voyage 7.2 1989-90
-869	Voyage 6 1991-92
-3469	Voyage 1 1993-94
-2005	Compiled from data acquired before 1989. Provided by Royal Australian Navy Hydrographic Service.

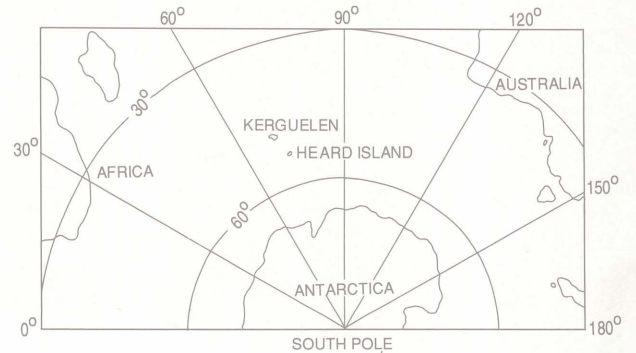
NOMENCLATURE
In the interests of clarity all names and boundaries have been omitted. Please refer to front of map.

Projection: Lambert Conic Conformal
Standard Parallels: 51°20' and 53°20'
Scale is true at the standard parallels.
It decreases between and increases
away from the standard parallels.

Soundings have been corrected using
echo-sounding correction tables based on
a speed of sound in water of 1500m/s.

Published in February 1995 by the
Australian Surveying and Land Information Group
for the
Department of the Environment, Sport
and Territories
AUSTRALIAN ANTARCTIC DIVISION
For further information write to:
Australian Antarctic Division
Channel Highway
Kingston
Tasmania 7050 or
Telephone: (002) 323 209
Fax: (002) 323 288

LOCALITY MAP



Heard Island Bathymetric Map
IMW Part Sheet Numbers SM-42 SM-43 SN-42 SN-43