

73°30'E

73°32'E

73°34'E

73°36'E

73°38'E

73°40'E

73°42'E

73°44'E

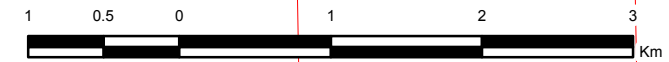
Heard Island

GeoEye-1 satellite imagery - 2 February 2012

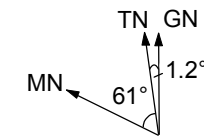
Map 2 of 5

Horizontal Datum: WGS84

Projection: UTM Zone 43



Scale 1:50 000



True, Grid and Magnetic North are shown diagrammatically. Magnetic North is correct for the centre of Heard Island, 2017 and moves westerly by about 0.05° per year.

53°2'S

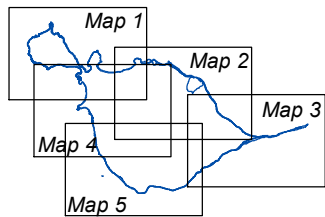
53°4'S

53°6'S

53°2'S

53°4'S

53°6'S



Satellite imagery acquired 2 February 2012
 © DigitalGlobe, Inc., All Rights Reserved
 Note: this image has been enhanced to highlight non ice features.

Produced by the Australian Antarctic Data Centre,
 July 2016
 Map number 14521

© Commonwealth of Australia 2016
 This work is licensed under a Creative Commons
 Attribution 3.0 Unported License



Australian Government

Department of the Environment and Energy
 Australian Antarctic Division

73°30'E

73°32'E

73°34'E

73°36'E

73°38'E

73°40'E

73°42'E

73°44'E