

73°22'E 73°24'E 73°26'E 73°28'E 73°30'E 73°32'E 73°34'E 73°36'E 73°38'E

53°8'S

53°10'S

53°12'S

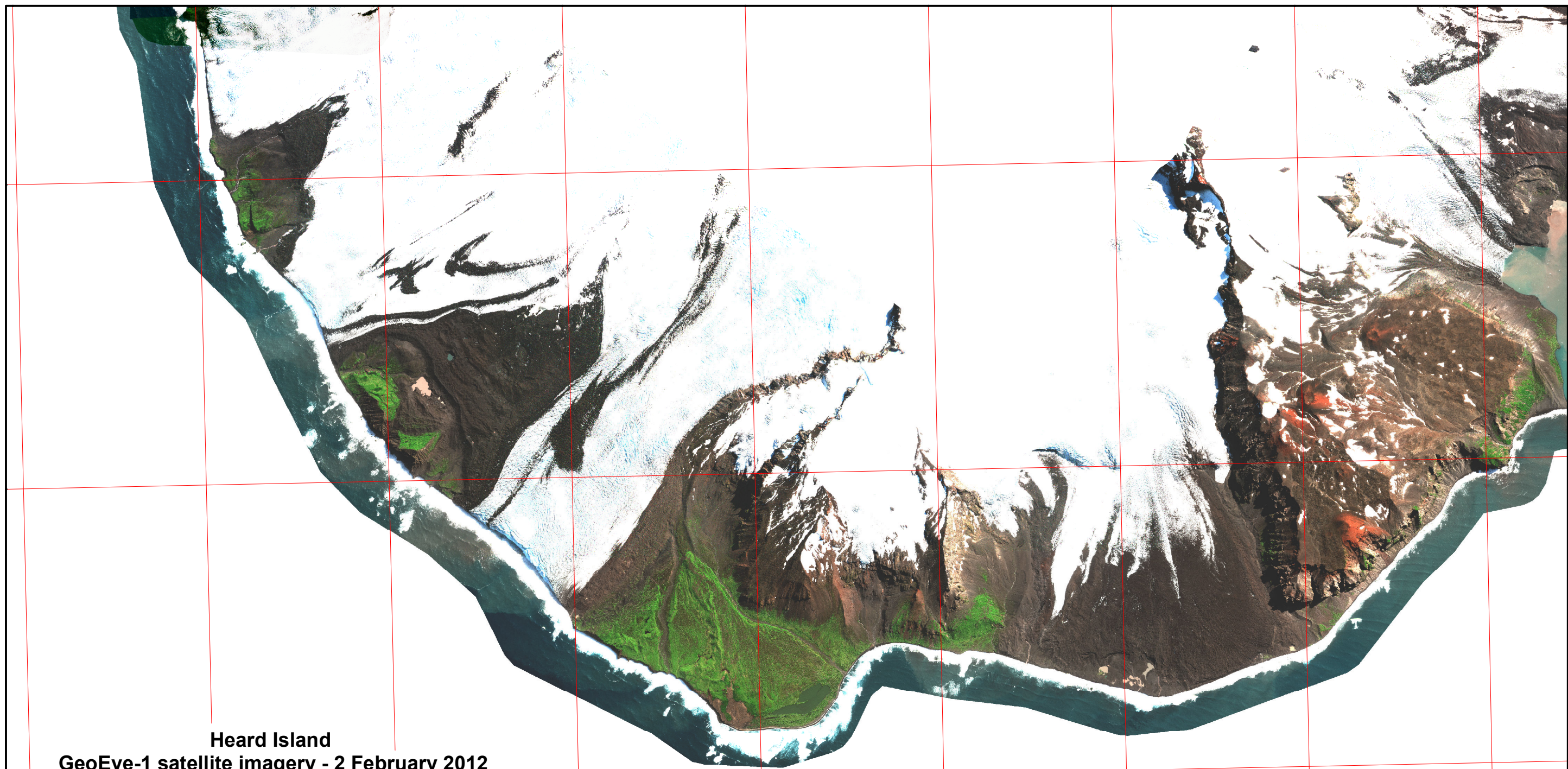
53°14'S

53°8'S

53°10'S

53°12'S

53°14'S

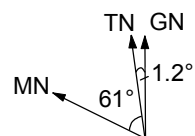


Heard Island GeoEye-1 satellite imagery - 2 February 2012 Map 5 of 5

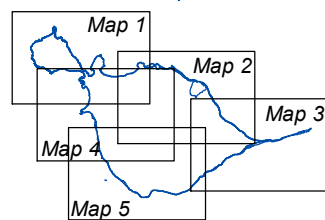
Horizontal Datum: WGS84
Projection: UTM Zone 43



Scale 1:50 000



True, Grid and Magnetic North are shown diagrammatically. Magnetic North is correct for the centre of Heard Island, 2017 and moves westerly by about 0.05° per year.




Australian Government
Department of the Environment and Energy
Australian Antarctic Division

Satellite imagery acquired 2 February 2012
© DigitalGlobe, Inc., All Rights Reserved
Note: this image has been enhanced to highlight non ice features.

Produced by the Australian Antarctic Data Centre,
July 2016
Map number 14524

© Commonwealth of Australia 2016
This work is licensed under a Creative Commons Attribution 3.0 Unported License

73°22'E 73°24'E 73°26'E 73°28'E 73°30'E 73°32'E 73°34'E 73°36'E 73°38'E