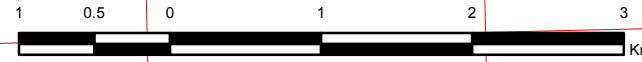
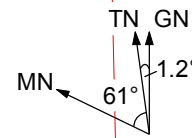


Heard Island
GeoEye-1 satellite imagery - 6 February 2014
Map 1 of 5

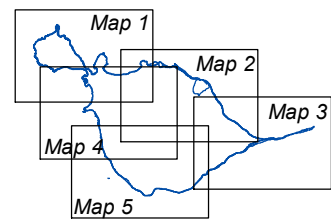
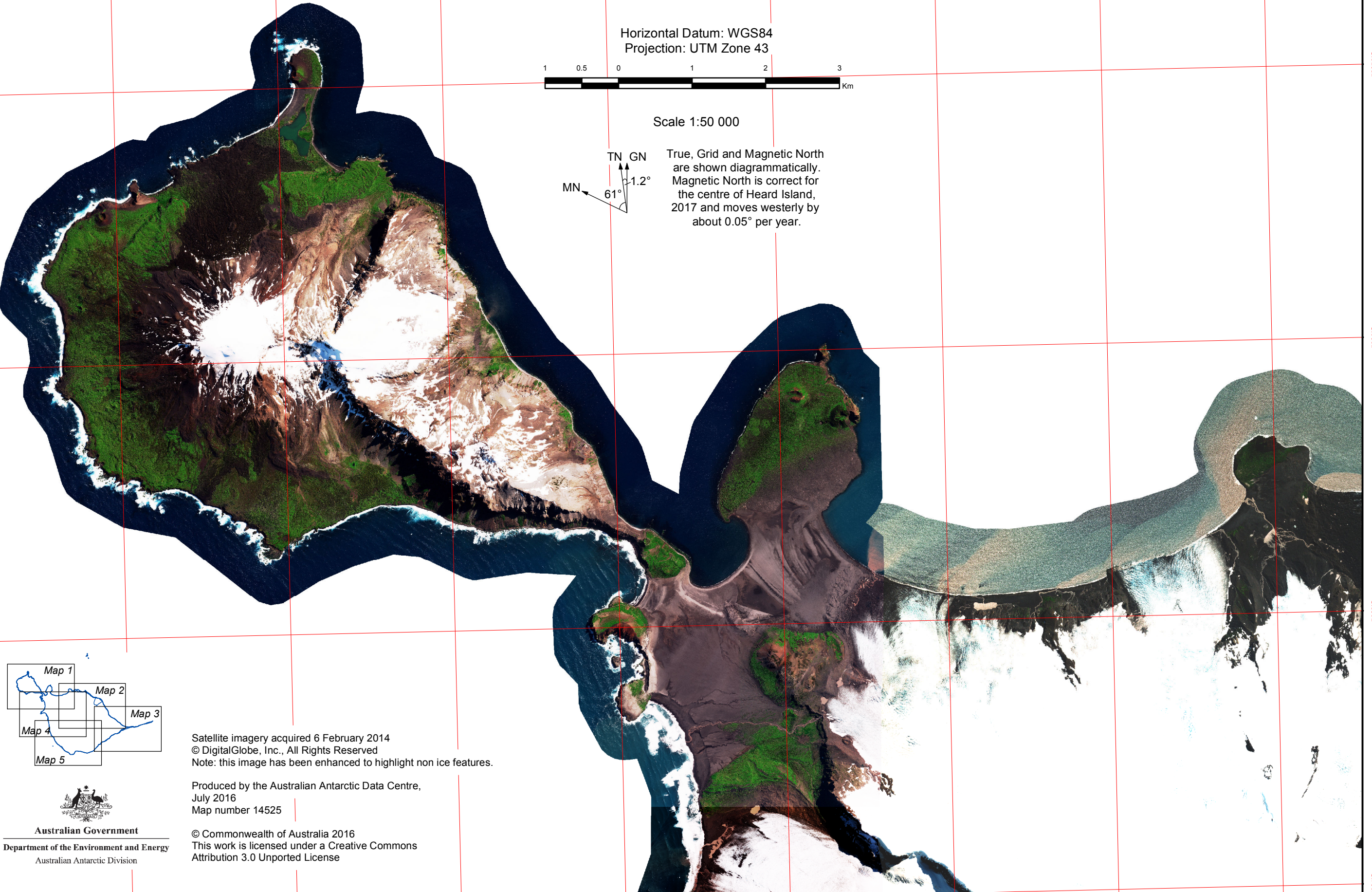
Horizontal Datum: WGS84
Projection: UTM Zone 43



Scale 1:50 000



True, Grid and Magnetic North are shown diagrammatically. Magnetic North is correct for the centre of Heard Island, 2017 and moves westerly by about 0.05° per year.



Satellite imagery acquired 6 February 2014
© DigitalGlobe, Inc., All Rights Reserved
Note: this image has been enhanced to highlight non ice features.

Produced by the Australian Antarctic Data Centre,
July 2016
Map number 14525

© Commonwealth of Australia 2016
This work is licensed under a Creative Commons
Attribution 3.0 Unported License


Australian Government
Department of the Environment and Energy
Australian Antarctic Division

