



Kerguelen Plateau and the Heard Island and McDonald Islands Marine Reserve and Conservation Zone


-  HIMI Marine Reserve
-  HIMI Conservation Zone Areas

Legend:


Maritime Boundaries


 12 n.m. Territorial Sea


 Australian EEZ


 Australia France Maritime Delimitation Agreement


Bathymetric Contours

 200 m

 500 m

 1000 m

 1500 m

 2000 m

 3000 m

Source:

Geoscience Australia 2001: Australian Maritime Boundary Information System (AMBIS) data.

Geoscience Australia 1997: GEBCO Bathymetry data.

Environment Australia 2002: Marine Protected Areas Managed by EA

Caveat: Data are assumed to be correct as received from the data suppliers

Projection: Lambert Conformal Conic
Datum: WGS84

Produced by: Environment Australia
Commonwealth of Australia, Canberra
COPYRIGHT Commonwealth of Australia, October 2002