




Heard Island and McDonald Islands Marine Reserve and Conservation Zone




-  HIMI Marine Reserve
-  HIMI Conservation Zone Areas

Legend:








Maritime Boundaries

-  12 n.m. Territorial Sea
-  Australian EEZ
-  Australia France Maritime Delimitation Agreement

Bathymetric Contours

-  Definite
-  Approximate
-  Depression Contour

Bathymetric Tints

-  land
-  0 - 100 m
-  100 - 300 m
-  300 - 500 m
-  500 - 1000 m
-  1000 - 2500 m
-  > 2500 m

Source:

Geoscience Australia 2001: Australian Maritime Boundary Information System (AMBIS) data.
 Geoscience Australia 1997: GEBCO Bathymetry data.
 Environment Australia 2002: Marine Protected Areas Managed by EA

Caveat: Data are assumed to be correct as received from the data suppliers

Projection: Lambert Conformal Conic
 Datum: WGS84

Produced by: Environment Australia
 Commonwealth of Australia, Canberra
 COPYRIGHT Commonwealth of Australia, October 2002