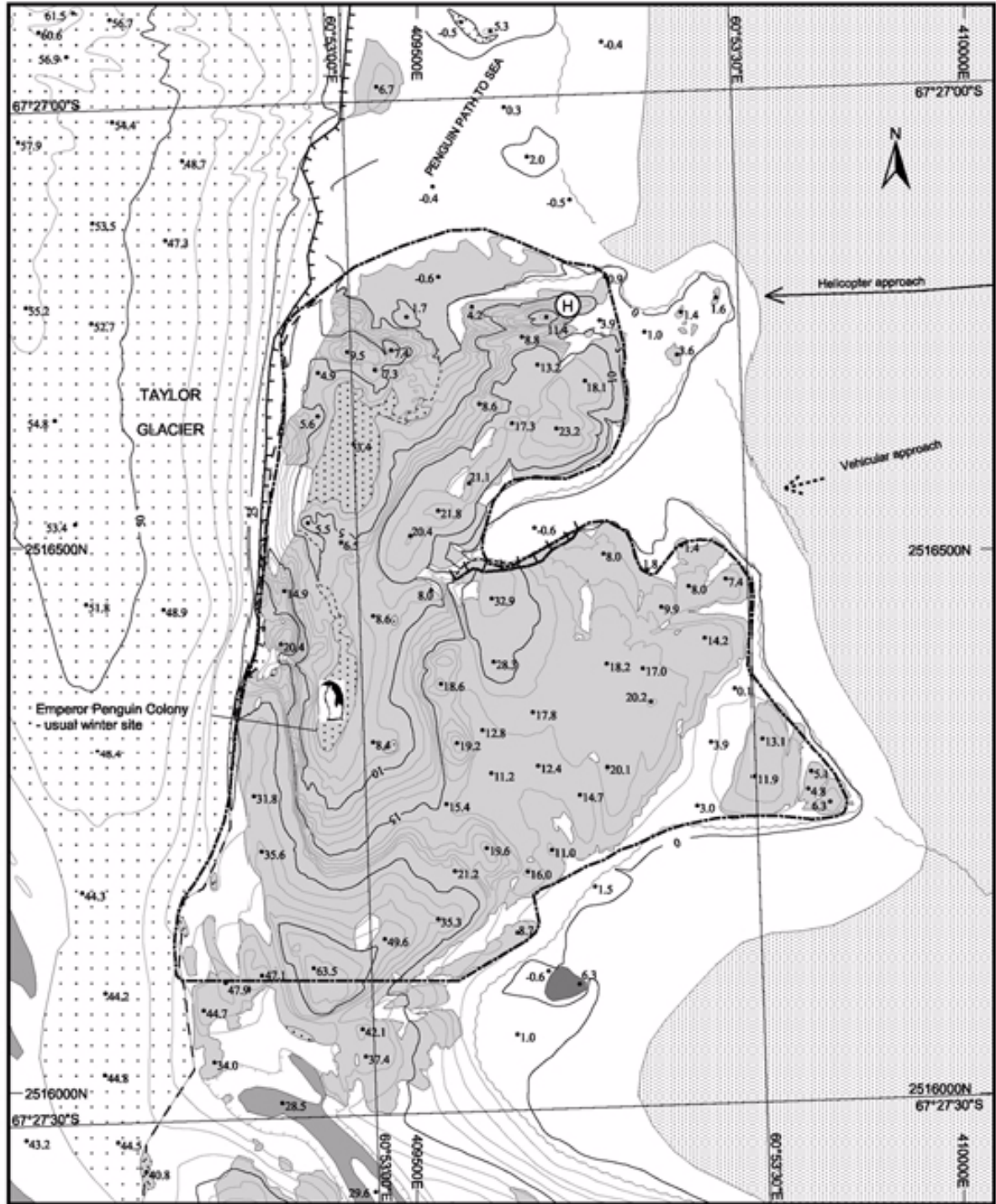




Australian Government
 Department of the
 Environment and Heritage
 Australian Antarctic Division

Map B: Antarctic Specially Protected Area No. 101: Taylor Rookery, Mawson Coast, Mac.Robertson Land, East Antarctica Detail Taylor Rookery: Topography and Emperor Penguin Colony



Horizontal Datum: WGS 84
 Projection: UTM Zone 42

Produced by:
 Environmental Management and Protection Section,
 Australian Antarctic Division,
 Department of the Environment and Heritage,
 May 2005.

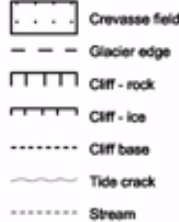
SCALE 1:5000

0 100 200 metres




Continental ice
 Blue ice
 Iceberg
 Lake
 Exposed rock
 Sea

LEGEND



Crevasse field
 Glacier edge
 Cliff - rock
 Cliff - ice
 Cliff base
 Tide crack
 Stream



Spot height elevation
 Helipad
 Depression contour
 Index contour
 Intermediate contour
 Specially Protected Area boundary
 Emperor Penguin Colony - usual winter site

Note: Contour interval is 1.0 m up to R.L. 20 and 5.0 m above R.L.25 in the rookery area.
 Contour interval is 10.0 m outside the rookery area.