

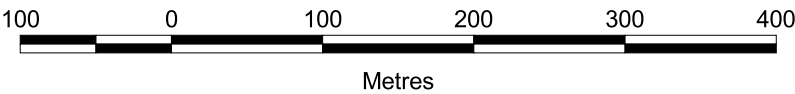
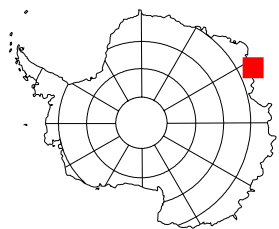
AUSTRALIAN ANTARCTIC TERRITORY



Verner Island and Petersen Island
Penguin Colonies
MAC.ROBERTSON LAND

ANTARCTICA

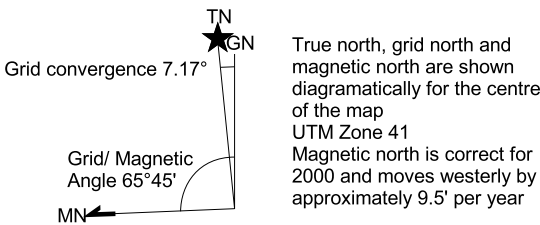
ORTHOPHOTO MAP
SCALE 1:5000
EDITION 1



PROJECTION: Transverse Mercator
HORIZONTAL DATUM: WGS84
VERTICAL DATUM: Mean Sea Level - Year 1978/79
CONTOUR INTERVAL: 5 metres
IMAGE: Colour aerial photography (format 160mm x 120mm)
January 1997
Camera Zeiss UMK 1318
NOMENCLATURE: Names have been approved by the
Antarctic Names and Medals Committee of Australia.
Published in July 2000 for the
Australian Antarctic Division
Department of the Environment and Heritage
(an agency of Environment Australia)
by
Survey & Geographic Information Services
Hydro-Electric Corporation, Australia
Ref. G2867_38 - REVISION 2

LEGEND

- Index contour
- Intermediate contour
- Approx. index contour
- Approx. intermediate contour
- Depression contour
- Boundary of penguin colony



HOW TO QUOTE A GRID REFERENCE FOR A PARTICULAR POINT

Grid lines are at 250 metre intervals
Eg. Spot height 12.0

- Quote this map Verner Island and Petersen Island Penguin Colonies
 - Locate the VERTICAL grid line to the left of the point 495,000
 - Estimate the distance (to within 10m) from the grid line to the point 30
 - Add 2. and 3. together and delete the first and second digits 5030
 - Locate the HORIZONTAL grid line below the point 2,504,250
 - Estimate the distance (to within 10m) from the grid line to the point 50
 - Add 5. and 6. together and delete the first, second and third digits 4300
- Thus the reference for spot height 12.0 is: Verner Island Penguin Colonies 50304300

2 504 250 N	12.0
495 000 E	

For further information contact:
Australian Antarctic Division
Channel Highway
Kingston
Tasmania 7050
Telephone: (03) 6232 3209
Facsimile: (03) 6232 3288
Internet: <http://www.antdiv.gov.au>
Email: mapping@antdiv.gov.au
© Commonwealth of Australia

