



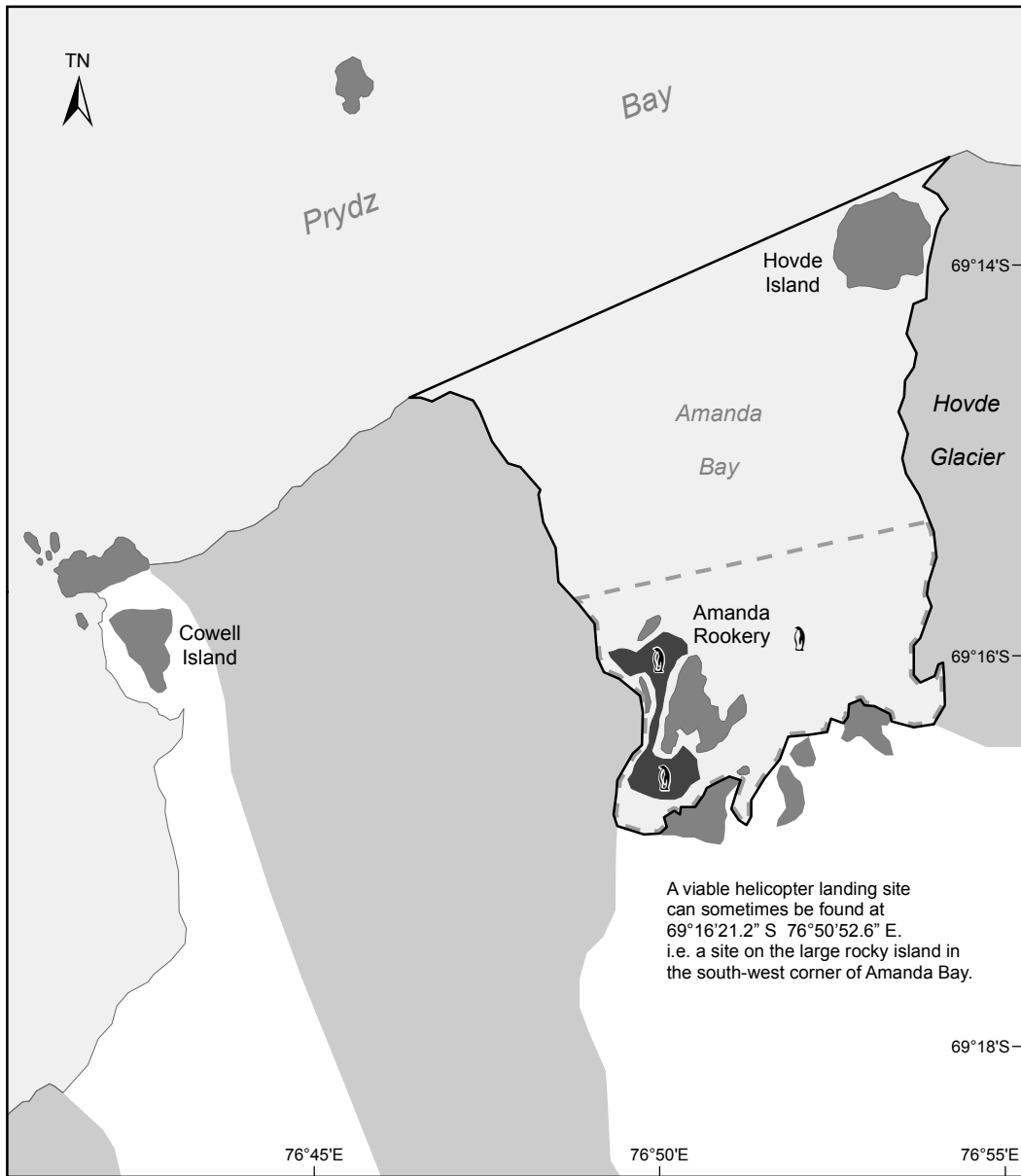
Australian Government

Department of the Environment






Australian Antarctic Division

Map B: Antarctic Specially Protected Area No. 169, Amanda Bay

Topography and Emperor Penguin Colony Location



A viable helicopter landing site can sometimes be found at 69°16'21.2" S 76°50'52.6" E. i.e. a site on the large rocky island in the south-west corner of Amanda Bay.

-  Emperor penguin colony (Apr - Sep)
-  Emperor penguin colony (Oct - Jan) - approximate location
-  Antarctic Specially Protected Area
-  Ice-free area
-  Glacier

0 500 1000 1500 Metres
 Horizontal Datum: WGS84
 Projection: UTM Zone 43

Map Available at: <http://data.aad.gov.au/aadc/mapcat/>
 Map Catalogue No. 14211
 Produced by the Australian Antarctic Data Centre,
 Australian Antarctic Division, December 2013.
 © Commonwealth of Australia 2013