








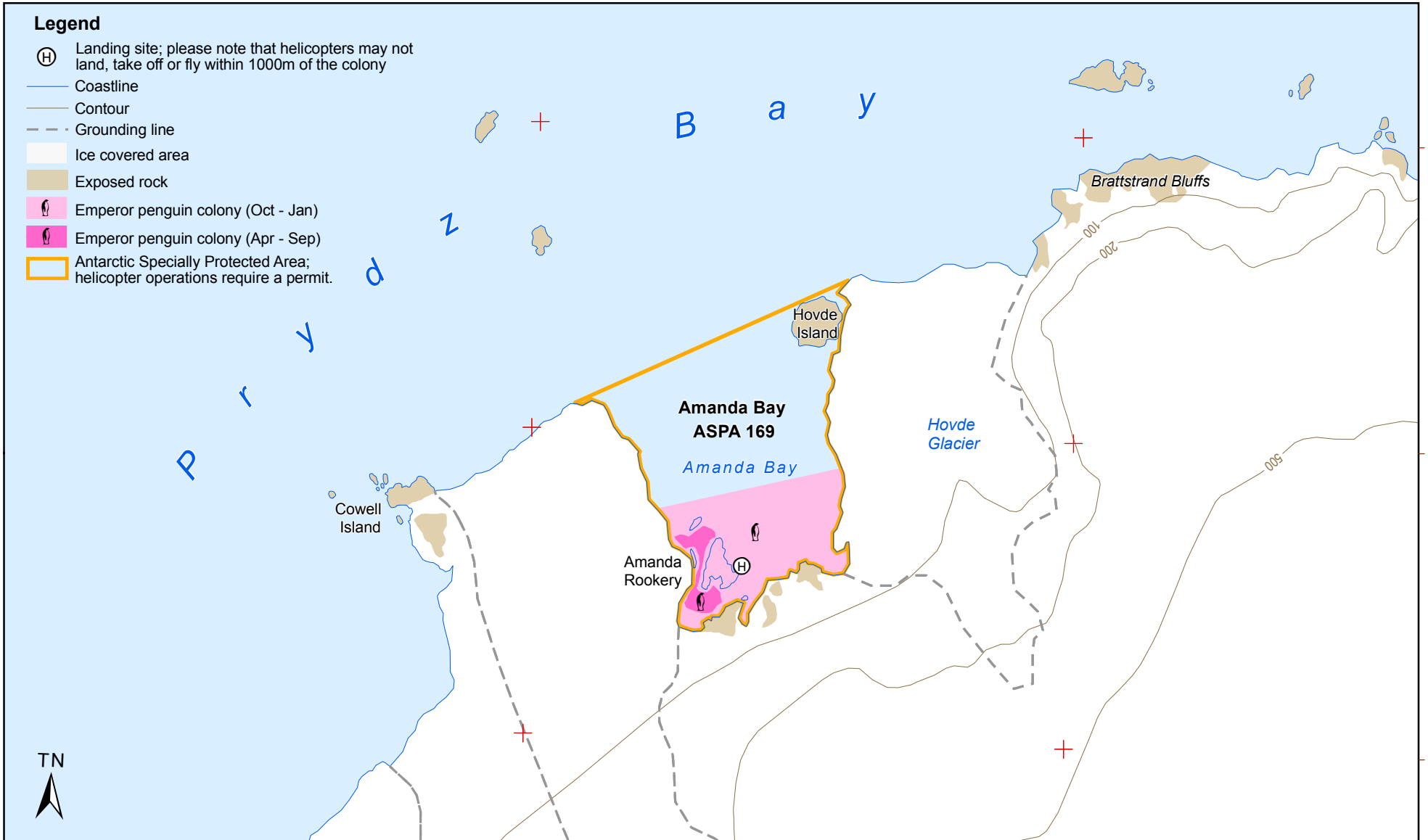





Amanda Bay (ASPA 169)

Legend

-  Landing site; please note that helicopters may not land, take off or fly within 1000m of the colony
-  Coastline
-  Contour
-  Grounding line
-  Ice covered area
-  Exposed rock
-  Emperor penguin colony (Oct - Jan)
-  Emperor penguin colony (Apr - Sep)
-  Antarctic Specially Protected Area; helicopter operations require a permit.



Australian Government
 Department of Sustainability, Environment, Water, Population and Communities
 Australian Antarctic Division



Projection: UTM Zone 43. Horizontal Datum: WGS84

Produced by the Australian Antarctic Data Centre
 May 2011, Map Catalogue No: 13928
 © Commonwealth of Australia