






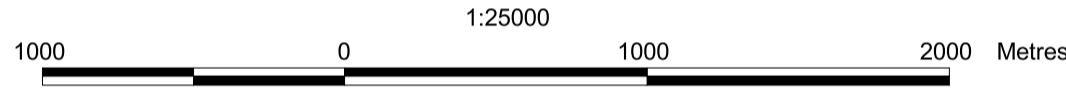


MACQUARIE ISLAND VEGETATION STRUCTURE & DRAINAGE

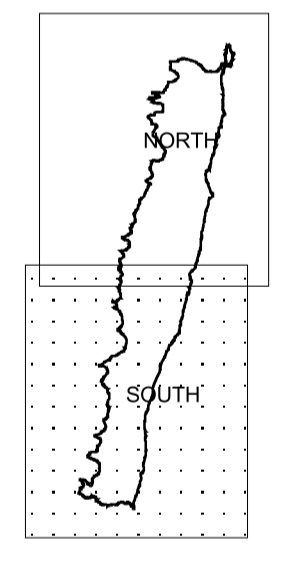
Southern Sheet

Produced by the
 Australian Antarctic Division
 Department of the Environment
 Commonwealth of Australia
 Published September 1995
 Edition 1
 For further information contact:
 Australian Antarctic Division
 Channel Highway
 Kingston
 TASMANIA (7050)
 Telephone: 03 6232 3209
 Facsimile: 03 6232 3268
 Internet: <http://www.aard.gov.au>
 Email: mapping@antdiv.gov.au

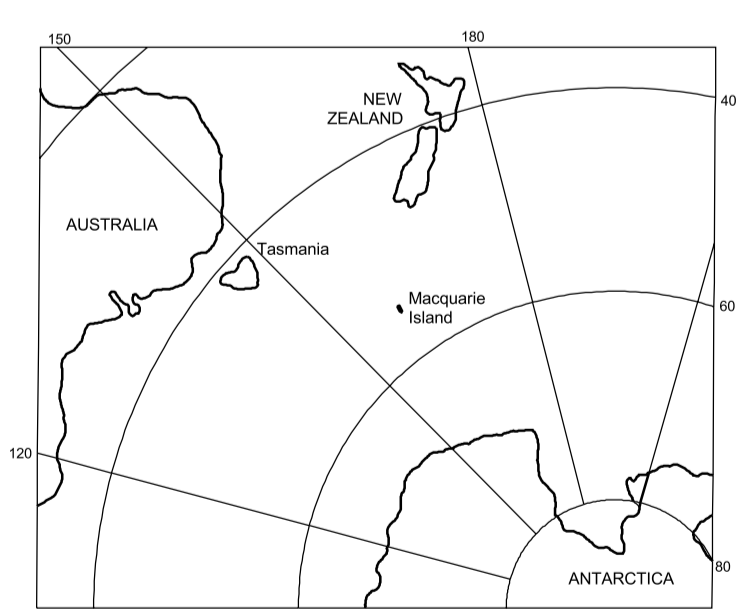
- Terrestrial categories**
- Vegetation cover greater than 70% (closed vegetation)**
-  Closed tall herb vegetation northern and eastern coasts
 -  Closed short herb vegetation
 -  Closed vegetation on western and northern coast marine-out platform
 -  Mire on plateau, extensive
 -  Mire on plateau, localised
- Vegetation cover less than 70% (open vegetation)**
-  Open short herb vegetation & northern & eastern gullies
- Vegetation on western & southern coast-facing slopes**
-  Vegetation complex including tall & short herb vegetation & unvegetated surfaces
- Vegetation cover c. 0% (bare ground)**
-  Bare eroded areas on plateau, extensive
 -  Bare eroded areas on plateau, localised
 -  Penguin colony, mainly eastern
 -  Beaches & rocky areas, eastern coast and Bauer Bay
- Other terrestrial categories**
-  Stream
 -  Direction of water flow
 -  Lakes
 -  Boundary between plateau & steep coast-facing slopes
 -  Ridge descending from plateau margin towards coast
 -  Change of slope on eastern coast-facing slopes
- Marine categories**
-  Coastal shoreline
 -  Offshore reef & rock stack
 -  Durvillaea
 -  Breaking waves, surf, reefs



Projection: Transverse Mercator
 Horizontal Datum: WGS84
 Vertical Datum: Mean Sea Level
 Authors: P.M. Selkirk Macquarie University N.S.W. AUSTRALIA
 D.A. Adamson Macquarie University N.S.W. AUSTRALIA



INDEX MAP



LOCATION DIAGRAM

