
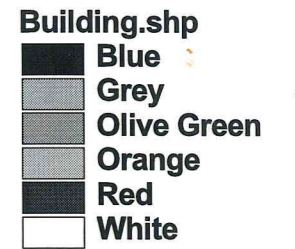
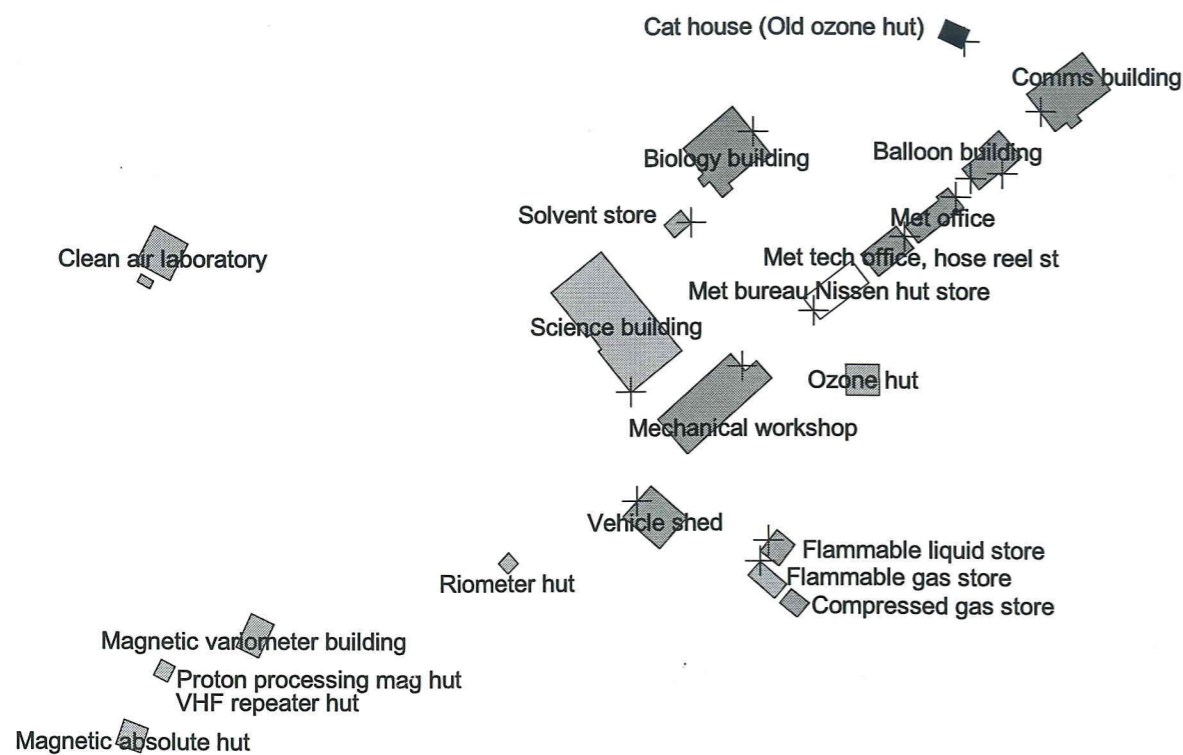
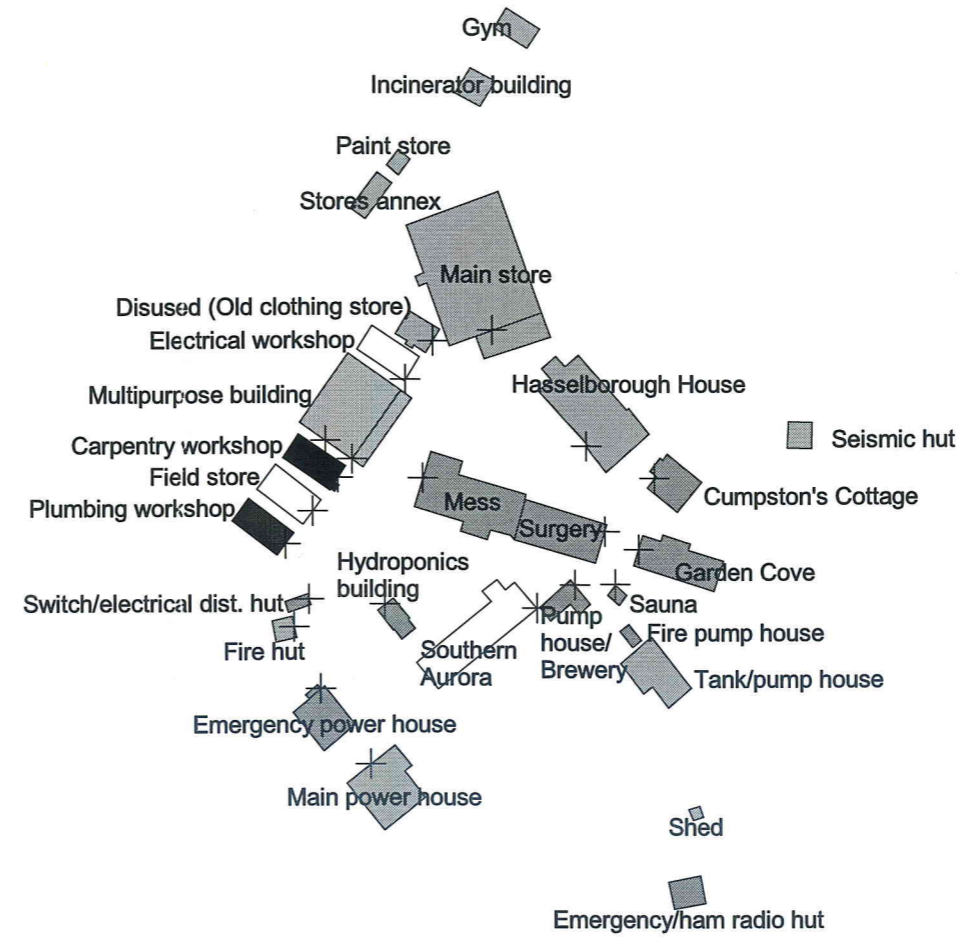


Macquarie Island - Location of Levelling to Buildings

Cross on buildings indicates the approximate location of levelling to Buildings, by Tom Velthuis, Dec 2000.

This map is to be used in conjunction with the (dbf) file, 'macca_levelling', and the report, 'Surveying Support For GPR and Science Investigations at Macquarie Island and Casey' by Tom Velthuis, for interpretation of the levelling run to most of the buildings.



Map Produced by Tom Velthuis 12/06/01

Mapcat ref. 13248