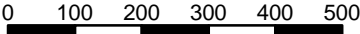


158°56'0"E 158°56'10"E 158°56'20"E 158°56'30"E 158°56'40"E 158°56'50"E 158°57'0"E 158°57'10"E 158°57'20"E 158°57'30"E 158°57'40"E 158°57'50"E

54°29'10"S
54°29'15"S
54°29'20"S
54°29'25"S
54°29'30"S
54°29'35"S
54°29'40"S
54°29'45"S
54°29'50"S
54°29'55"S
54°30'0"S
54°30'5"S
54°30'10"S
54°30'15"S
54°30'20"S
54°30'25"S
54°30'30"S
54°30'35"S
54°30'40"S
54°30'45"S

54°29'10"S
54°29'15"S
54°29'20"S
54°29'25"S
54°29'30"S
54°29'35"S
54°29'40"S
54°29'45"S
54°29'50"S
54°29'55"S
54°30'0"S
54°30'5"S
54°30'10"S
54°30'15"S
54°30'20"S
54°30'25"S
54°30'30"S
54°30'35"S
54°30'40"S
54°30'45"S





Map for GPS buoy deployments
V6 March 2003



0 100 200 300 400 500 Metres

Horizontal datum: WGS84
Projection: UTM zone 57

Legend

-  100m interval buffer of tide gauge
-  sounding: 15 to 25m
-  sounding
-  contour (5 m interval)

158°56'0"E 158°56'10"E 158°56'20"E 158°56'30"E 158°56'40"E 158°56'50"E 158°57'0"E 158°57'10"E 158°57'20"E 158°57'30"E 158°57'40"E 158°57'50"E