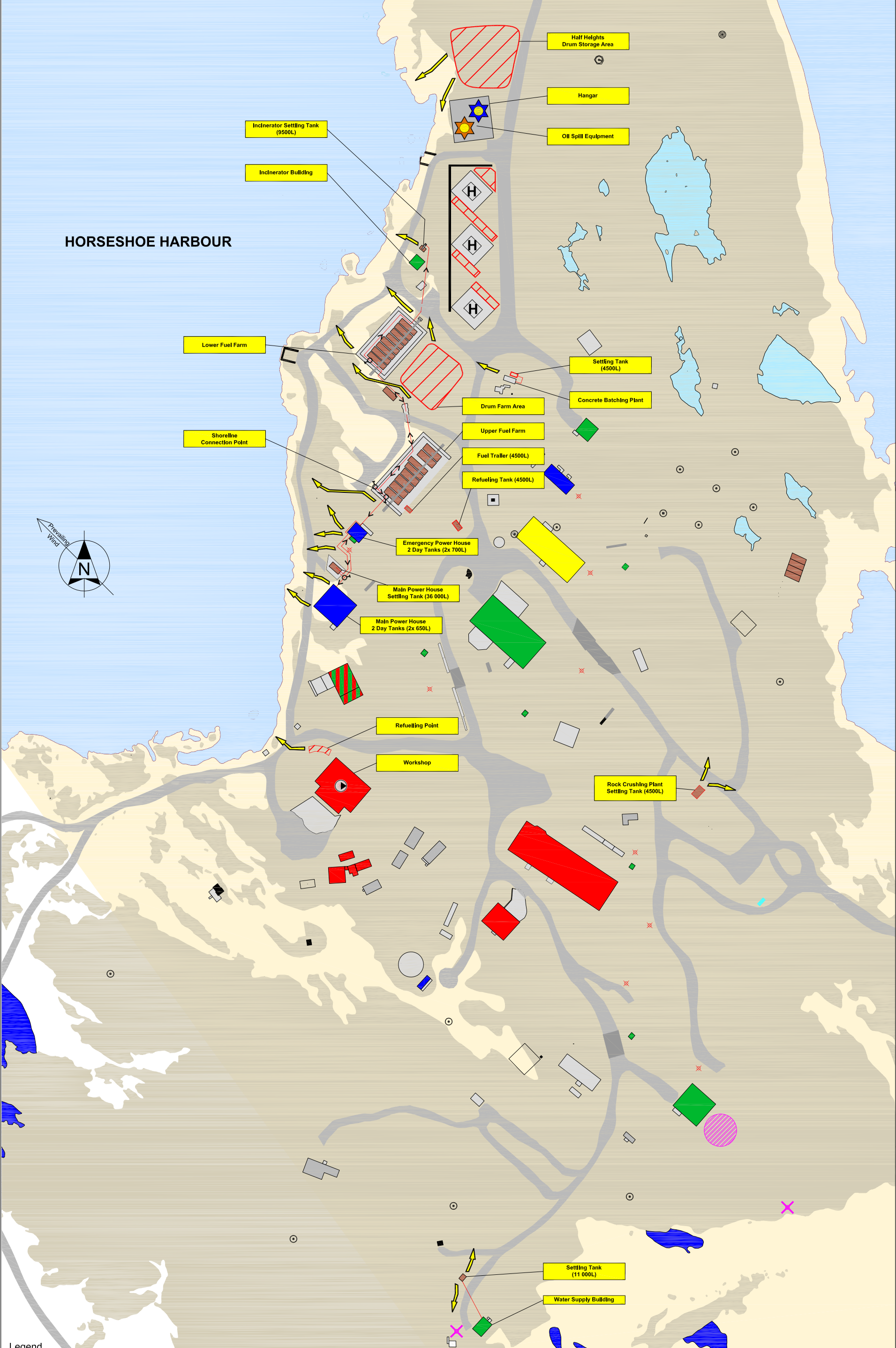
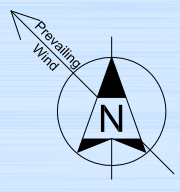
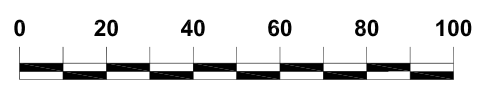


HORSESHOE HARBOUR



Legend

- Station Limits
- Helipads
- Drum Farms
- Spill Hot Spots
- Fire Hydrants
- Roads
- Bunded Fuel Tank
- Rock
- Fuel Flow Direction
- Land Based Oil Spill Equipment Container
- Marine Based Oil Spill Equipment Container
- Valves
- Fixed/Mobile Transfer Pump
- Masts
- Underground Fuel Line
- Fixed Fuel Line



SCALE IN METRES

This document is copyright and the property of the Australian Government. It may not be retained, copied or used in part or in whole without the express permission of the Australian Antarctic Division.		Drawn: Deborah Howarth Checked: Caville Booth Approved: Caville Booth Enquiries: Oil Spill Project Officer	Drawing No. MA/02/02 Sheet No. 1 of 1 Maximo Location L1003 Original Draw Size A2
1 Title Block Update REVISION	30/04/2004 DATE	DJR/revstat APPD	Scale: 1:1000 Date of Issue: 12/09/2002 Date for Revision:



**Annex B: Mawson Station
Spill Risk Assessment Map
Land - Based Spills**