











# MAWSON STATION

## BUILDINGS & STRUCTURES

Produced by the Australian  
Antarctic Data Centre,  
May 1998



### LEGEND

- |   |   |  |
|---|---|--|
|  Station Limits                                       |  Cosmic Ray Laboratory Materials Free Zone |  Helipads     |
|  Expeditions outside station limits require approval. |  Lakes                                     |  Mast Anchors |
|  Magnetic Quiet Area                                  |  Roads                                     |  |
|  Radio Frequency Interference Area                    |  Storage Areas                             |  |

Contour Interval: 5 m

Horizontal Datum: WGS84  
Projection: UTM Zone 41

Scale 1:2,500

