



AUSTRALIAN ANTARCTIC TERRITORY

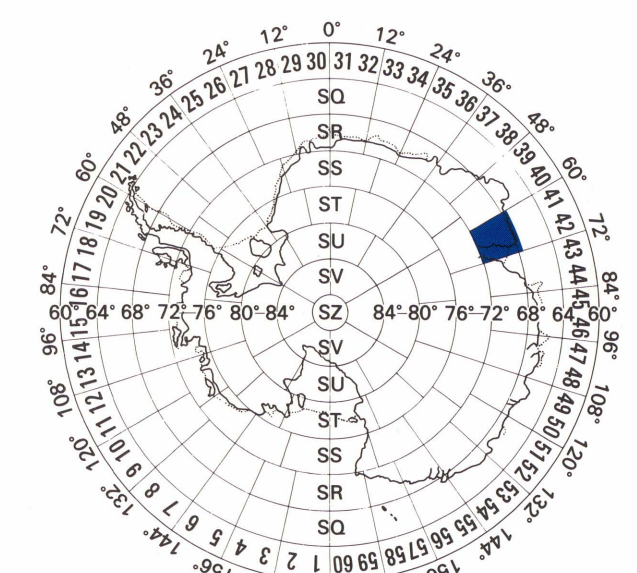
Charybdis Glacier Prince Charles Mountains

MAC.ROBERTSON LAND

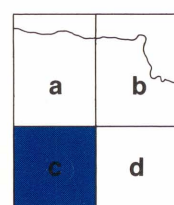
SHEET SR 41-42c

SATELLITE IMAGE MAP

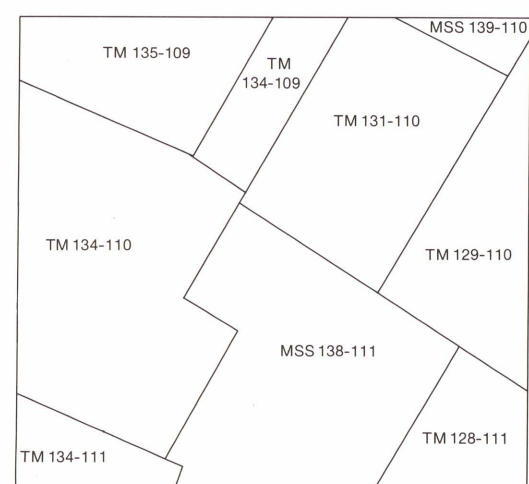
SCALE 1:500 000



MAP INDEX



SR 41-42



SATELLITE COVERAGE DIAGRAM



A registered trademark.
Direct printing from digital image data.

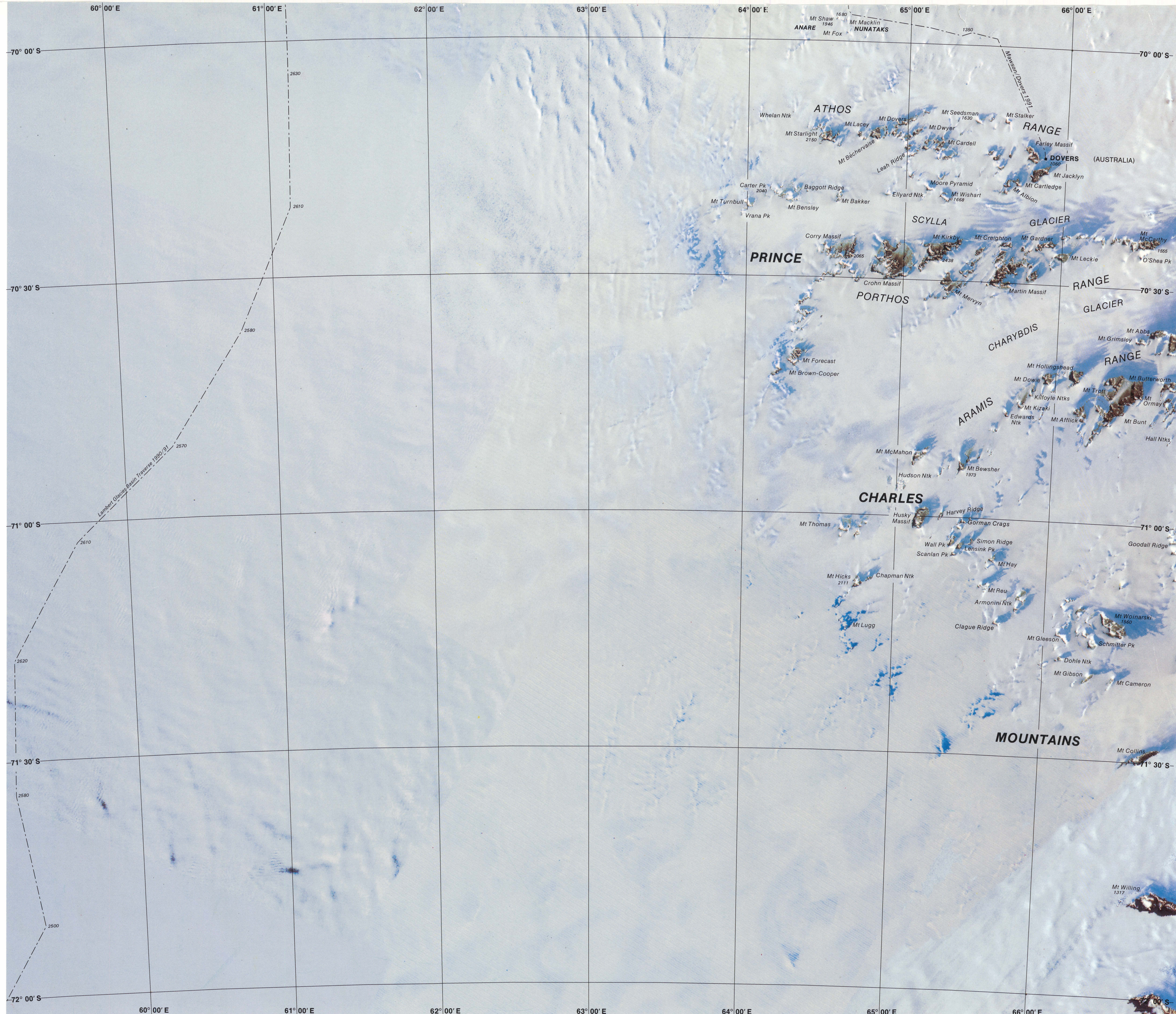
NOMENCLATURE: Names have been approved by the Antarctic Names Committee of Australia

Processed by Australia Centre for Remote Sensing (ACRES)

Produced in February 1993 by the Australian Surveying and Land Information Group for
AUSTRALIAN ANTARCTIC DIVISION
Department of the Arts, Sport, the Environment and Territories

© Commonwealth of Australia
GIU 91/038.c

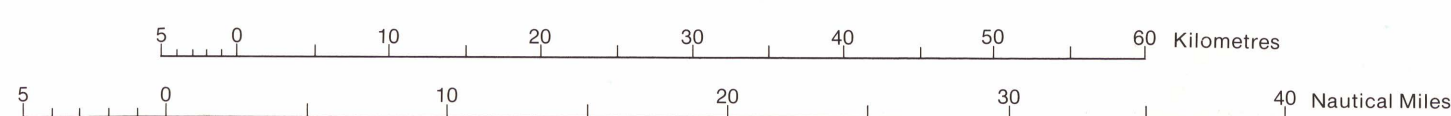
For further information write to
AUSTRALIAN ANTARCTIC DIVISION
Channel Highway, Kingston
Tasmania 7050 Australia
or
Telephone: (002) 32 3209



LEGEND

- Marked route, current only
- Adélie, Emperor penguin rookery
- Permanent scientific station, summer only
- Refuge
- Heights in metres

SCALE 1:500 000



LAMBERT CONFORMAL CONIC PROJECTION
STANDARD PARALLELS 68° 40' AND 71° 20'

MAGNETIC DECLINATION

