



AUSTRALIAN ANTARCTIC TERRITORY

Charybdis Glacier

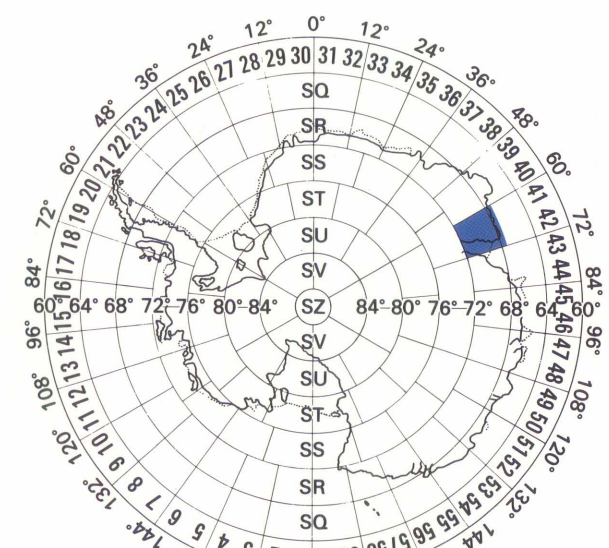
# Prince Charles Mountains

MAC.ROBERTSON LAND

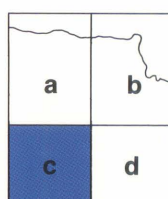
SHEET SR 41-42c

SATELLITE IMAGE MAP

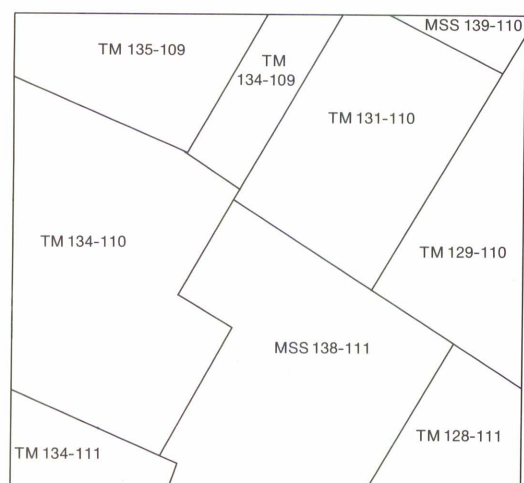
SCALE 1:500 000




MAP INDEX



SR 41-42



SATELLITE COVERAGE DIAGRAM



A registered trademark.  
Direct printing from digital image data.

NOMENCLATURE: Names have been approved by the Antarctic Names Committee of Australia

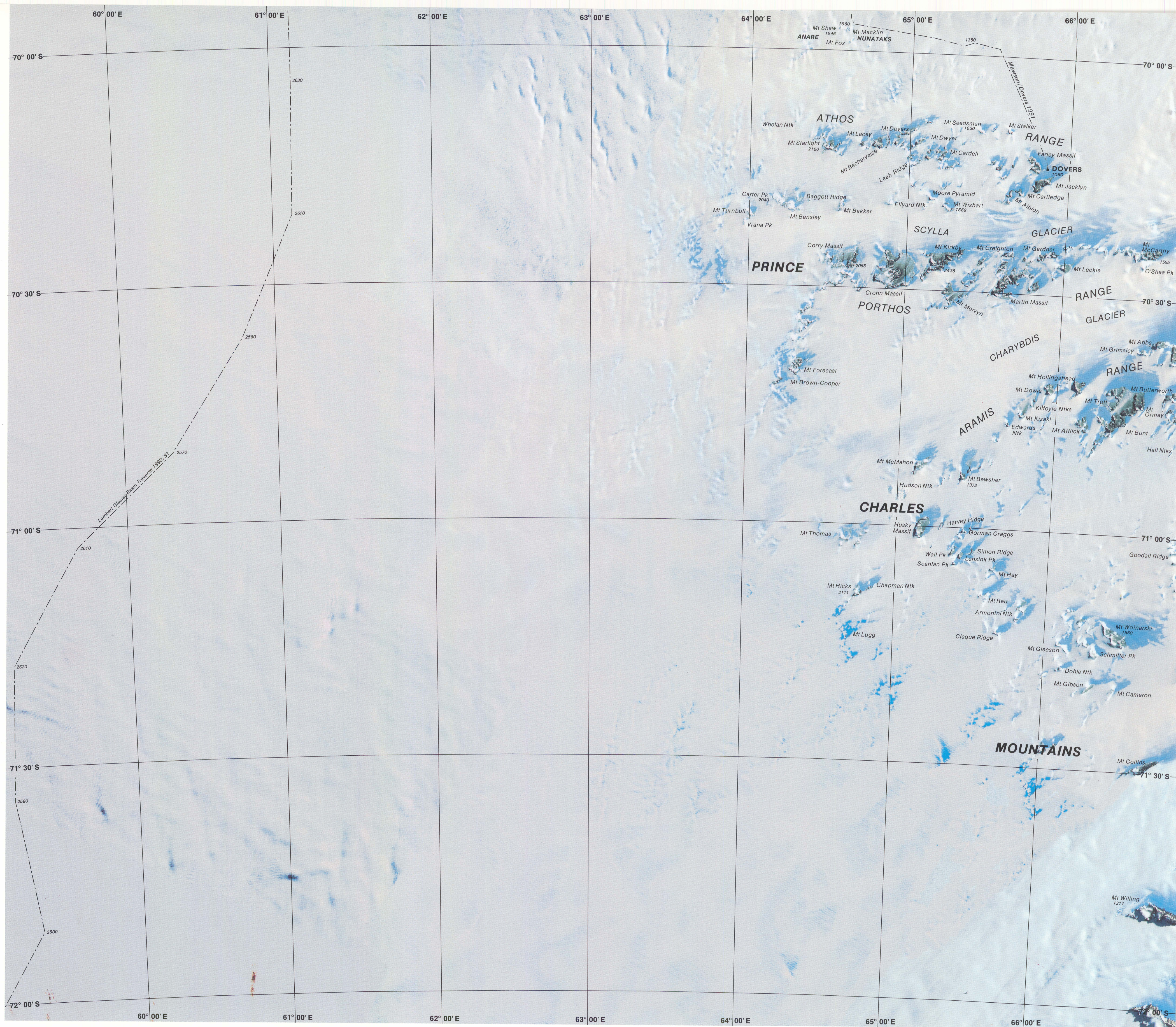
© CNES - 1988 SPOT R  
Processed by Australian Centre for Remote Sensing (ACRES)

Produced in September 1991 by the Australian Surveying and Land Information Group for  
AUSTRALIAN ANTARCTIC DIVISION  
Department of the Arts, Sport, the Environment, Tourism and Territories

© Commonwealth of Australia  
GIU 91/038.c

For further information write to  
AUSLIG, PO Box 2, Belconnen  
ACT 2616 or  
Telephone (06)201 4201  
Fax: (06)201 4366

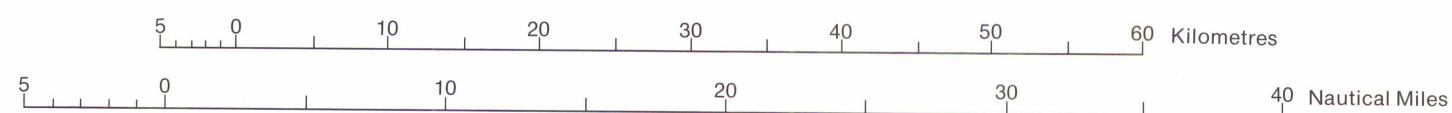
PROVISIONAL EDITION



LEGEND


- Marked route, current only .....
- Adélie, Emperor penguin rookery .....
- Permanent scientific station, summer only .....
- Refuge .....
- Heights in metres .....

SCALE 1:500 000



LAMBERT CONFORMAL CONIC PROJECTION  
STANDARD PARALLELS 66° 40' AND 71° 20'

MAGNETIC DECLINATION



True north and magnetic north are shown diagrammatically for a position at the centre of the map.  
Magnetic north is correct for January 1992 and moves westerly by about 0.07° each year.