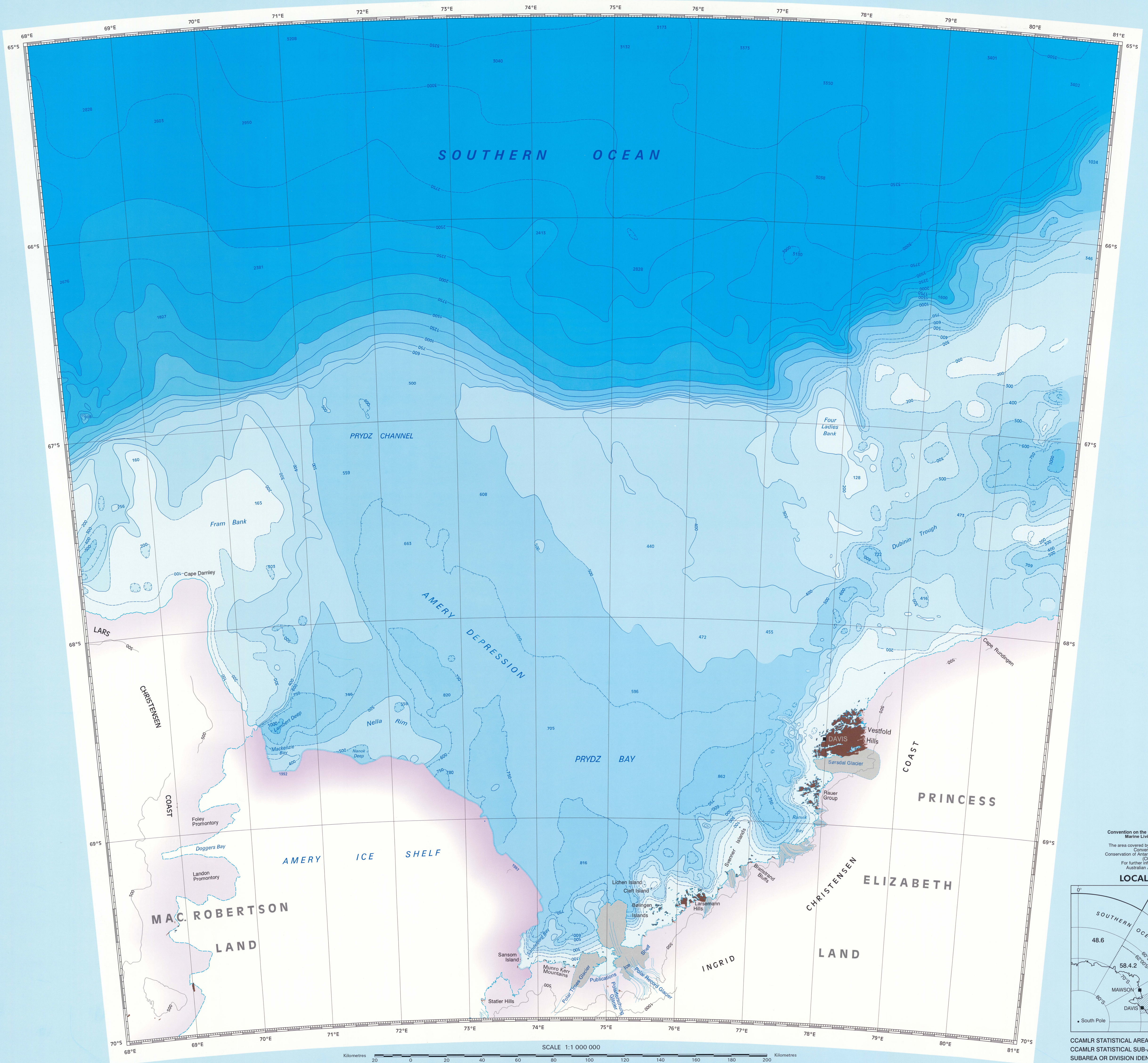


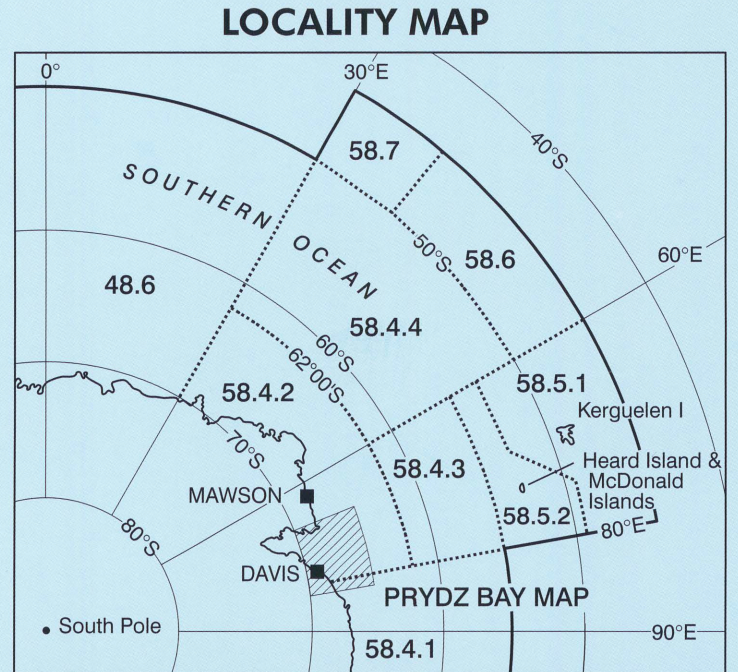
PRYDZ BAY

1 : 1 000 000 Bathymetric Map Series

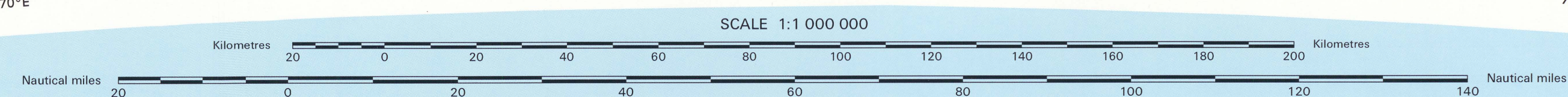
International Map of the World Part Sheets SQ 41-42, SQ 43-44, SR 41-42 and SR 43-44



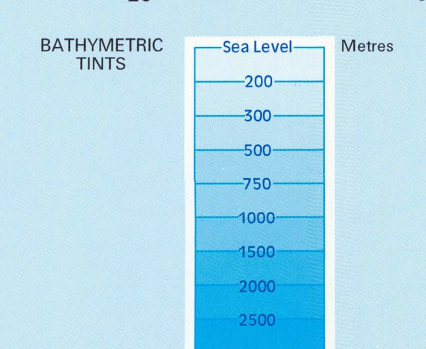
Convention on the Conservation of Antarctic Marine Living Resources
 The area covered by this map is subject to the Convention on the Conservation of Antarctic Marine Living Resources (CCAMLR).
 For further information contact the Australian Antarctic Division



CCAMLR STATISTICAL AREA OR DIVISION
 CCAMLR STATISTICAL SUB-AREA OR DIVISION
 SUBAREA OR DIVISION IDENTIFIER 58.4.4



Published in September 1997 for the AUSTRALIAN ANTARCTIC DIVISION
 Department of Environment, Sport and Territories
 by LANDINFO Pty Ltd
 For further information write to:
 Australian Antarctic Division
 Channel Highway
 Kingston
 TASMANIA 7050
 Telephone: (03) 6232 3209
 Fax: (03) 6232 3288
 Internet: <http://www.aardiv.gov.au>
 © Commonwealth of Australia



DEPTHS IN METRES		LEGEND	
Bathymetric contour (definite)	100	Continental ice	Flowline
Bathymetric contour (indefinite)		Ice shelf	Grounding line (approx.)
Depression contour		Glacier tongue	Ice shelf front and date
Coastline		Rock	Hypsometric contour
Coastline (indefinite)		Lake	Permanent over wintering station

CAUTION: This map is not intended for navigation purposes.
 NOTE: No tidal corrections have been applied.
 Soundings have been corrected using echo-sounding correction tables based on a speed of sound in water of 1500 metres per second.
 HORIZONTAL DATUM: World Geodetic System 1984 (WGS84)
 VERTICAL DATUM: Mean Sea Level
 NOMENCLATURE: Names have been approved by the Antarctic Names Committee of Australia

Projection: Lambert Conformal Standard Parallels 60° S and 69° 10' S.
 Scale decreases between and increases away from the standard parallels.