

AUSTRALIAN ANTARCTIC TERRITORY



RAUER GROUP
MAPPING PROJECT - PHOTO CONTROL

SCALE 1:40000

0 500 1,000 2,000 3,000 4,000
 Metres






PROJECTION: UTM Zone 43
 HORIZONTAL DATUM: WGS84

VERTICAL CONTOUR DATUM: Mean Sea Level
 CONTOUR INTERVAL: 10 metres
 (Contour Data is not complete)

PHOTO CONTROL: Zeiss UMK Camera
 PHOTO FORMAT: 120mm x 166mm
 PHOTOGRAPHY FLOWN: 25/01/1998 & 01/02/1998

Published in October 2002 for the
 Australian Antarctic Division
 Department of the Environment and Heritage
 (an agency of Environment Australia)
 by
 DataVision GIS Pty Ltd
 Reference Number: D8140_10

LEGEND

 Photo Control	 Index Contour	 Continent/Island
 Photo Centres	 Intermediate Contour	 Sea
 Flight Lines		

For further information contact:
 Australian Antarctic Division
 Channel Highway
 Kingston
 Tasmania 7050
 Telephone: (03) 6232 3209
 Facsimile: (03) 6232 3286
 Internet: <http://www.aasd.gov.au>
 Email: mapping@asd.gov.au
 © Commonwealth of Australia

