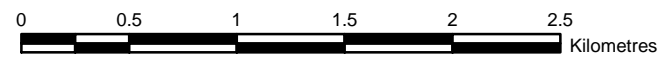
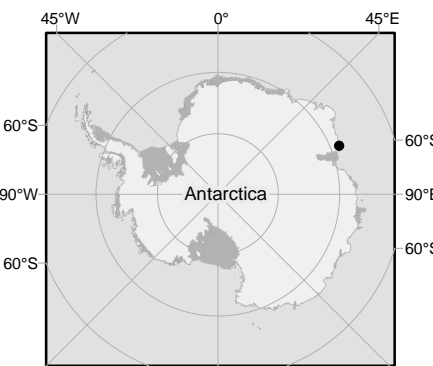
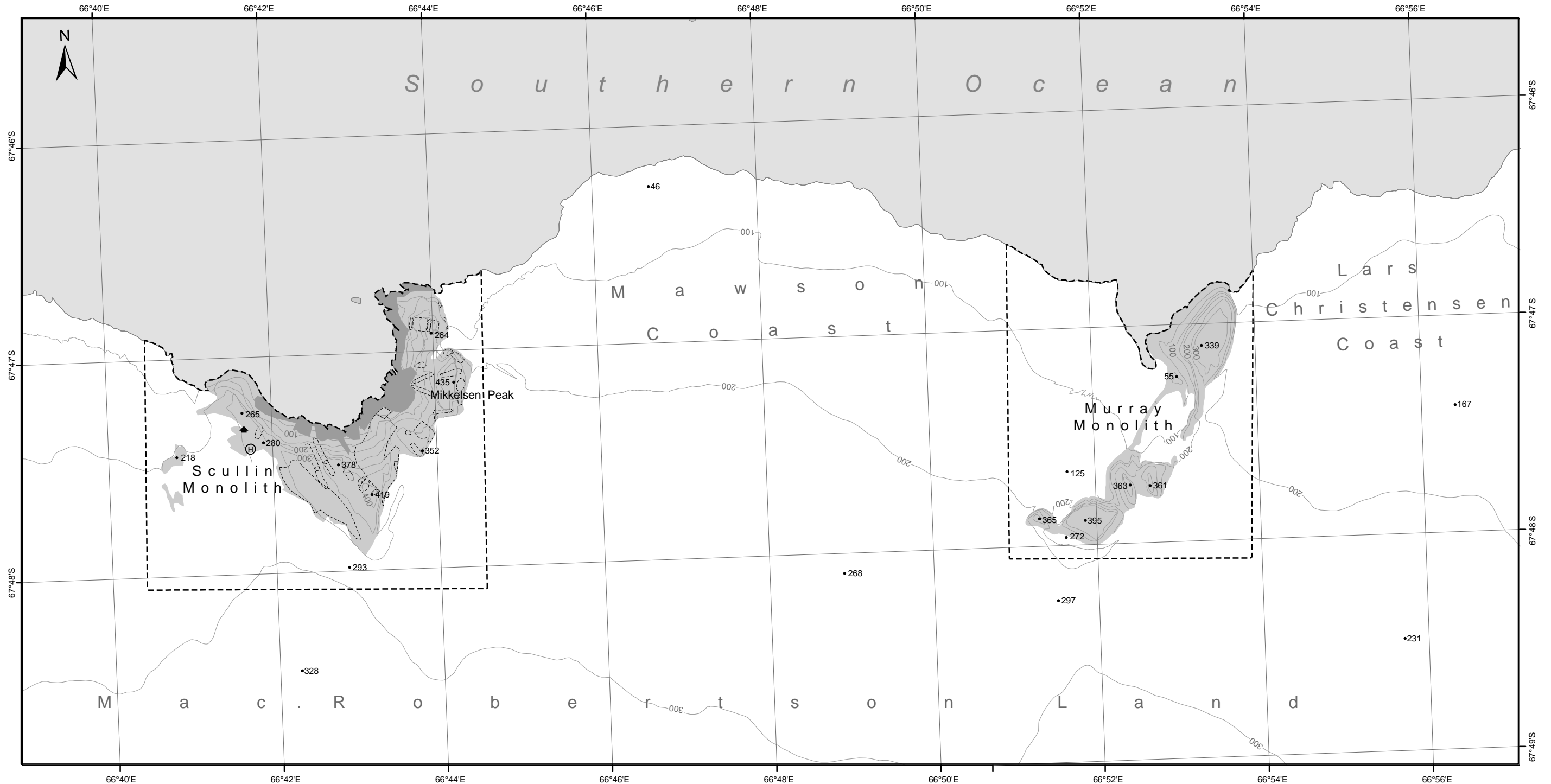




Map A: Antarctic Specially Protected Area No 164, Scullin and Murray Monoliths, Mawson Coast, Mac.Robertson Land, East Antarctica



Horizontal Datum: WGS84
 Projection: UTM Zone 42

Produced by the Environmental Policy and Protection Section and the Australian Antarctic Data Centre, Australian Antarctic Division, Department of the Environment and Heritage, February 2006.
 Map Catalogue No:13161

Legend

- ▲ Refuge
- ⊕ Helicopter landing area
- Spot height (metres)
- Contour (50 metre interval)
- ⬜ Antarctic Specially Protected Area
- ⬜ Flying bird colony
- Adélie penguin colony
- Ice-free area