

# ANTARCTICA AND THE SOUTHERN OCEAN

## JURISDICTIONAL AND ADMINISTRATIVE BOUNDARIES

EDITION 3  
0 250 500 1000 1500 2000  
Kilometres

Polar Stereographic Projection  
Latitude of True Scale: 90°S

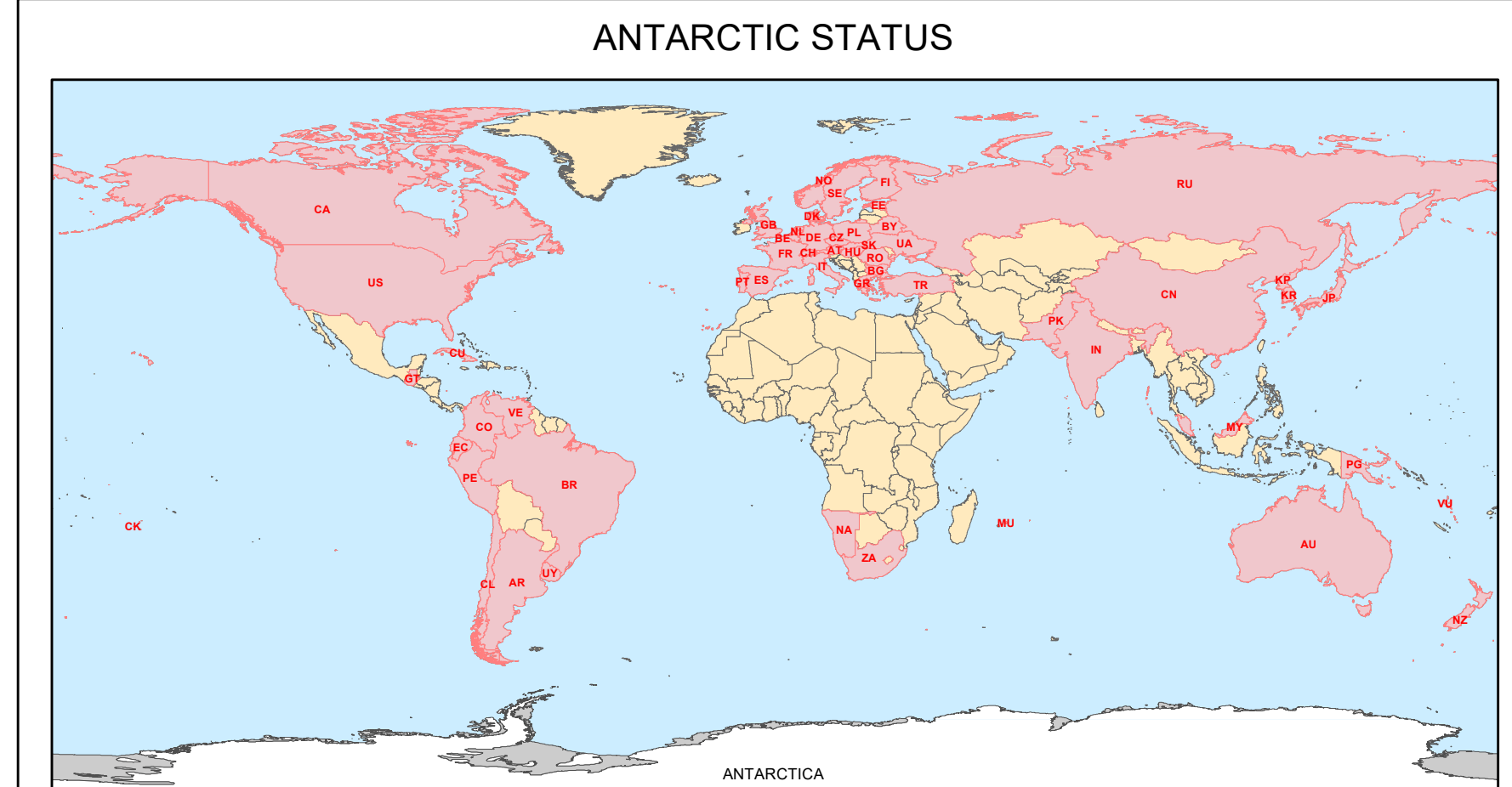
Published in March 2007  
by  
Australian Antarctic Division



Map Number: 13374

The design of this map is based on an earlier map compiled by DataVision GIS and Latitude Technologies. Prior map reference: DR167\_11 (31/3/2003)

LEGEND	
Year-round research station	Populated area
Major airfield	Inland water
Highest Antarctic mountain	Country
Contour	Outer limit of Australian EEZ
500 m interval between 0 m and 4000 m, 1000 m interval between 4000 m and 5000 m	Equidistant median line
Bathymetric contour	Refer to the data source information below.
1000 metre interval	FAO Major Marine Fishing Area boundary
Ice shelf, ice tongue	CCAMLR Statistical Reporting Subarea boundary
Ice - free area	The southern extent of the CCAMLR Statistical Reporting Area and the FAO Major Marine Fishing Area is the coastline of Antarctica.
Continental ice	Territorial claim boundaries
	Argentine claim
	Australian claim
	British claim
	Chilean claim
	French claim
	New Zealand claim
	Norwegian claim
	The northern and southern limits of the Norwegian claim are undefined.



COUNTRY	ANTARCTIC TREATY	COMNAP	CEP	CCAMLR	SCAR
<b>ARGENTINA</b>	AR	Yes	Yes	Yes	Yes
<b>AUSTRALIA</b>	AU	Yes	Yes	Yes	Yes
<b>AUSTRIA</b>	AT	Yes	Yes	Yes	Yes
<b>BELGIUM</b>	BS	Yes	Yes	Yes	Yes
<b>BRAZIL</b>	BR	Yes	Yes	Yes	Yes
<b>CHINA</b>	CH	Yes	Yes	Yes	Yes
<b>CHILE</b>	CL	Yes	Yes	Yes	Yes
<b>CHINA</b>	CN	Yes	Yes	Yes	Yes
<b>COLOMBIA</b>	CO	Yes	Yes	Yes	Yes
<b>CUBA</b>	CU	Yes	Yes	Yes	Yes
<b>CZECH REPUBLIC</b>	CZ	Yes	Yes	Yes	Yes
<b>DENMARK</b>	DK	Yes	Yes	Yes	Yes
<b>ECUADOR</b>	EC	Yes	Yes	Yes	Yes
<b>FINLAND</b>	FI	Yes	Yes	Yes	Yes
<b>FRANCE</b>	FR	Yes	Yes	Yes	Yes
<b>GERMANY</b>	DE	Yes	Yes	Yes	Yes
<b>GREAT BRITAIN</b>	GB	Yes	Yes	Yes	Yes
<b>HUNGARY</b>	HU	Yes	Yes	Yes	Yes
<b>INDIA</b>	IN	Yes	Yes	Yes	Yes
<b>ITALY</b>	IT	Yes	Yes	Yes	Yes
<b>JAPAN</b>	JP	Yes	Yes	Yes	Yes
<b>KOREA, DEMOCRATIC PEOPLE'S REPUBLIC OF</b>	KP	Yes	Yes	Yes	Yes
<b>KOREA, REPUBLIC OF</b>	KR	Yes	Yes	Yes	Yes
<b>MALDIVES</b>	MD	Yes	Yes	Yes	Yes
<b>MALTA</b>	MT	Yes	Yes	Yes	Yes
<b>MEXICO</b>	MX	Yes	Yes	Yes	Yes
<b>NETHERLANDS</b>	NL	Yes	Yes	Yes	Yes
<b>NEW ZEALAND</b>	NZ	Yes	Yes	Yes	Yes
<b>NORWAY</b>	NO	Yes	Yes	Yes	Yes
<b>PAPERUA</b>	PF	Yes	Yes	Yes	Yes
<b>PERU</b>	PE	Yes	Yes	Yes	Yes
<b>PORTUGAL</b>	PT	Yes	Yes	Yes	Yes
<b>RUSSIA</b>	RU	Yes	Yes	Yes	Yes
<b>SOUTH AFRICA</b>	ZA	Yes	Yes	Yes	Yes
<b>SPAIN</b>	ES	Yes	Yes	Yes	Yes
<b>UNITED STATES OF AMERICA</b>	US	Yes	Yes	Yes	Yes
<b>URUGUAY</b>	UY	Yes	Yes	Yes	Yes
<b>VENEZUELA</b>	VE	Yes	Yes	Yes	Yes

States Party to the Convention but not Members of the Commission  
Note: The European Union is also a member of CCAMLR.

The Secretary of the Antarctic Treaty System (ATS) is in Buenos Aires, Argentina. Internet: <http://www.ats.ac>

The Secretary of the Commission for the Conservation of Antarctic Marine Living Resources (CCAMLR) is in Hobart, Australia. Internet: <http://www.ccamlr.org>

The Secretary of the Council of Managers of National Antarctic Programs (COMNAP) is in Hobart, Australia. Internet: <http://www.comnap.org>

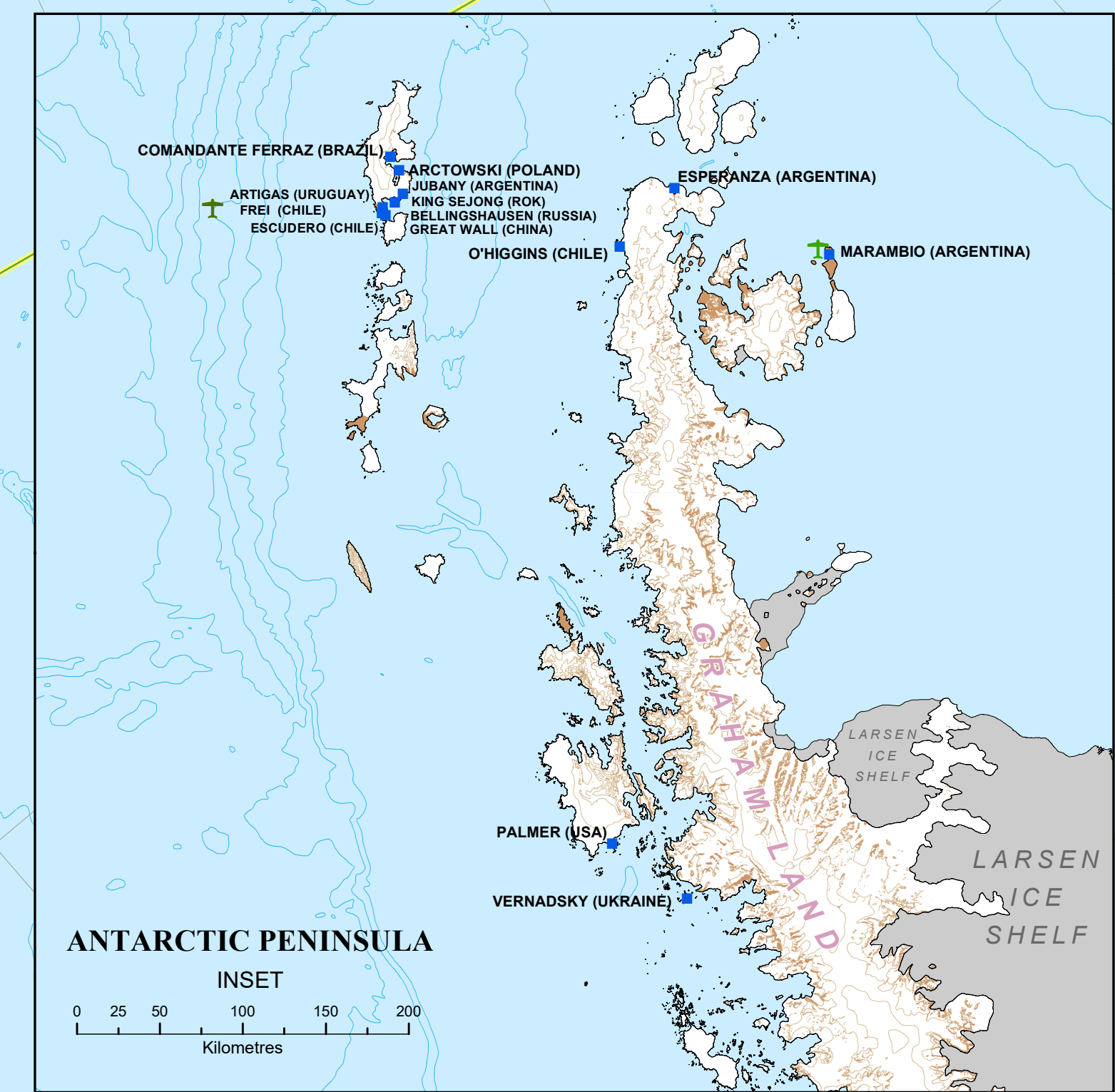
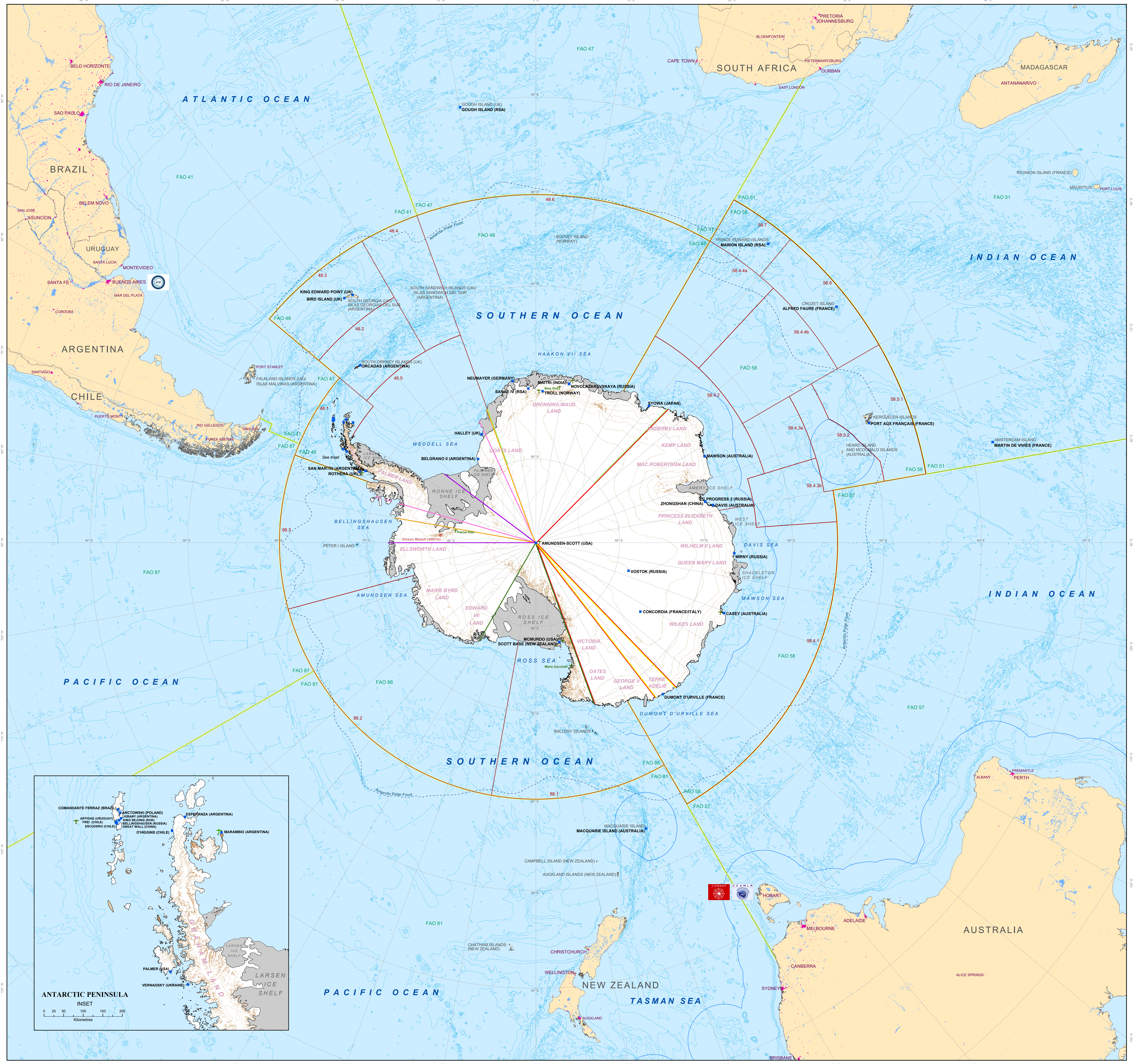
The Secretary of the Standing Committee on Antarctic Research (SCAR) is in Cambridge, United Kingdom. Internet: <http://www.scar.org>

**DISTANCE MATRIX**

Great circle distances in:  
Kilometres (Top)  
Nautical Miles (Bottom)

	Adelie	Amundsen-Scott	Casey	Concordia	McMurdo	Palmer	Prince Edward Islands	Rothera	Scott	Vostok	Wilkes
Adelie	0	10832	10832	10832	10832	10832	10832	10832	10832	10832	10832
Amundsen-Scott	10832	0	10832	10832	10832	10832	10832	10832	10832	10832	10832
Casey	10832	10832	0	10832	10832	10832	10832	10832	10832	10832	10832
Concordia	10832	10832	10832	0	10832	10832	10832	10832	10832	10832	10832
McMurdo	10832	10832	10832	10832	0	10832	10832	10832	10832	10832	10832
Palmer	10832	10832	10832	10832	10832	0	10832	10832	10832	10832	10832
Prince Edward Islands	10832	10832	10832	10832	10832	10832	0	10832	10832	10832	10832
Rothera	10832	10832	10832	10832	10832	10832	10832	0	10832	10832	10832
Scott	10832	10832	10832	10832	10832	10832	10832	10832	0	10832	10832
Vostok	10832	10832	10832	10832	10832	10832	10832	10832	10832	0	10832
Wilkes	10832	10832	10832	10832	10832	10832	10832	10832	10832	10832	0

**DATA SOURCES**  
The locations of Antarctic research stations are from a variety of sources compiled by the Australian Antarctic Data Centre.  
The locations of major airfields were supplied by Shipping and Air Transport of the Australian Antarctic Division (AAD). Internet: <http://www.aad.gov.au>  
The Antarctic Coastline and Topographic Data was derived from the Antarctic Digital Database, Version 4, published in 2002 by the Scientific Committee on Antarctic Research (SCAR). Internet: <http://www.scar.org>  
The Bathymetric Data was reproduced from the General Bathymetric Chart of the Oceans (GEBCO) Digital Atlas published by the British Oceanographic Data Centre (BODC) on behalf of the IOC and IHO, 2003. Internet: <http://www.bodc.ac.uk> and <http://topographic.bodc.ac.uk>. The bathymetric data was used to create contour bathymetric contours. The data should not be used for navigation.  
The Antarctic Exclusive Economic Zones (EEZs) were reproduced from Australian Maritime Boundaries (AMSB) published in 2005 by Geoscience Australia. Internet: <http://www.ga.gov.au>  
Australia has entered into various bilateral and multilateral agreements with other countries in relation to marine resource management in the Southern Ocean. For the purposes of this map the maritime boundaries adjacent to the AAT have been drawn back to the point of equidistance even though Australia has valid claims beyond that point. The use of equidistant lines is without prejudice to future delimitation arrangements.  
The CCAMLR Statistical Reporting Subarea boundaries were created from information supplied by the Commission for the Conservation of Antarctic Marine Living Resources (CCAMLR). Internet: <http://www.ccamlr.org>  
The CCAMLR Major Marine Fishing Area boundaries were created from information supplied by the Commission for the Conservation of Antarctic Marine Living Resources (CCAMLR). Internet: <http://www.ccamlr.org>  
The following is a list of information sources on this map and websites used as sources of the information on 20 March 2007:  
States of Affairs: the Antarctic database, maintained by the Council of Managers of National Antarctic Programs (COMNAP). Internet: <http://www.comnap.org>  
Parties to the Antarctic Treaty. Internet: <http://www.aad.gov.au>  
Membership of the Commission for the Conservation of Antarctic Marine Living Resources (CCAMLR). Internet: <http://www.ccamlr.org>  
Membership of the Scientific Committee on Antarctic Research (SCAR). Internet: <http://www.scar.org>  
For further information or to advise of errors or omissions contact the Australian Antarctic Data Centre email: [qaad@aad.gov.au](mailto:qaad@aad.gov.au)  
© Commonwealth of Australia



For further information or to advise of errors or omissions contact the Australian Antarctic Data Centre email: [qaad@aad.gov.au](mailto:qaad@aad.gov.au)  
© Commonwealth of Australia